

PART A: Information relating to the applicant and land to which the application relates

(all applicants must complete this Part)

1. Name of appropriate authority to which the application is addressed:

Lincolnshire County Council

2. Name and full address (including postcode) of applicant:

*Mr Patrick Chennells
Eagle Hall Estates Limited
Clay Farm
North Scarle
Lincoln
LN6 9ES*

3. Status of applicant (tick relevant box or boxes):

I am

(a) the owner of the land(s) described in paragraph 4.

(b) making this application and the statements/declarations it contains on behalf of *Eagle Hall Estates Limited* who is the owner of the land(s) described in paragraph 4 and in my capacity as *Director*.

4. Insert description of the land(s) to which the application relates (including full address and postcode):

Agricultural land located in and around the villages of North Scarle, Eagle, Eagle Hall, Swinethorpe and Swinderby.

5. Ordnance Survey six-figure grid reference(s) of a point within the area of land(s) to which the application relates (if known):

SK857 657

6. This deposit comprises the following statement(s) and/or declarations:

- *Part B*

PART B: Statement under section 31(6) of the Highways Act 1980

Eagle Hall Estates Limited is the owner of the land described in paragraph 4 of Part A of this form and shown outlined *red* on the maps accompanying this statement.

Ways shown *blue* on the accompanying maps are public footpaths.

No other ways over the land shown outlined *red* on the accompanying map have been dedicated as highways.

PART E: Additional information relevant to the application
(insert any additional information relevant to the application)

No further information has been provided with this form.

PART F: Statement of Truth
(all applicants must complete this Part)

WARNING: If you dishonestly enter information or make a statement that you know is, or might be, untrue or misleading, and intend by doing so to make a gain for yourself or another person, or to cause loss or the risk of loss to another person, you may commit the offence of fraud under section 1 of the Fraud Act 2006, the maximum penalty for which is 10 years' imprisonment or an unlimited fine, or both.

I BELIEVE THAT THE FACTS AND MATTERS CONTAINED IN THIS FORM ARE TRUE

Signature (of the person making the statement of truth):



Print full name:

P. CHENNELLS

Date: 20/4/21

You should keep a copy of the completed form

Data Protection Act 1998 - Fair Processing Notice

The purpose of this Fair Processing Notice is to inform you of the use that will be made of your personal data, as required by the Data Protection Act 1998.

The appropriate authority (see explanation of definition in above guidance notes) in England is the data controller in respect of any personal data that you provide when you complete this form.

The information that you provide will be used by the appropriate authority in its duties to process applications to deposit statements, maps and declarations under section 31(6) the Highways Act 1980 and statements under section 15A(1) of the Commons Act 2006. The information you provide will also be used by the appropriate authority in its duty to update the registers in which details of such deposits are recorded under the Dedicated Highways (Registers under Section 31A of the Highways Act 1980) (England) Regulations 2007 and the Commons (Registration of Town or Village Greens) and Dedicated Highways (Landowner Statements and Declarations) (England) Regulations 2013.

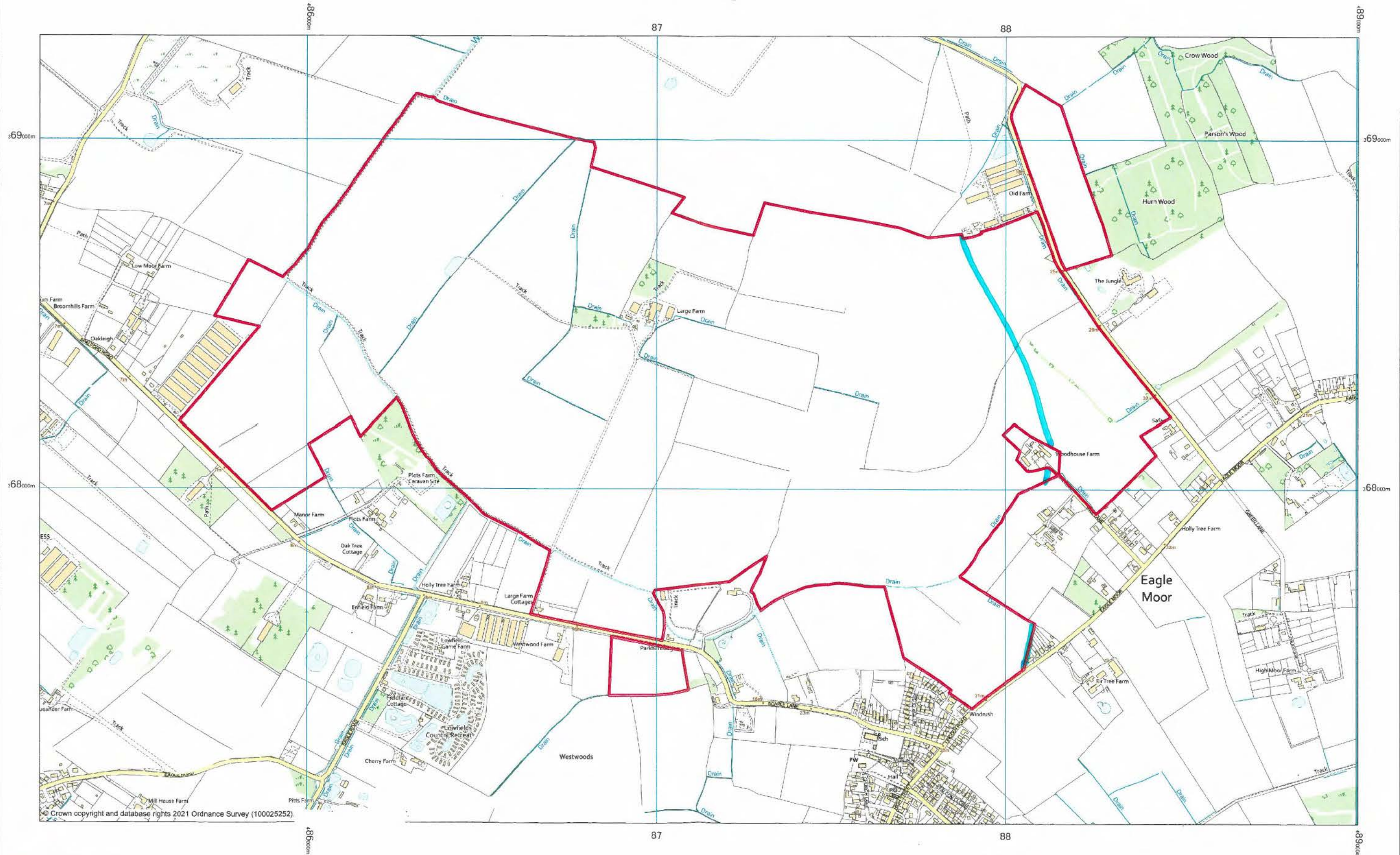
The appropriate authority is required by the legislation above to maintain a register which holds information provided in this form, which can be inspected online or in person by members of the public on request. It may also be required to release information, including personal data and commercial information, on request under the Environmental Information Regulations 2004 or the Freedom of Information Act 2000. However, the appropriate authority will not permit any unwarranted breach of confidentiality nor will they act in contravention of their obligations under the Data Protection Act 1998.

Lincolnshire County Council

20 APR 2021

Lancaster House

Land at Eagle





© Crown copyright and database rights 2021 Ordnance Survey (100025252).

Land at Eagle Hall



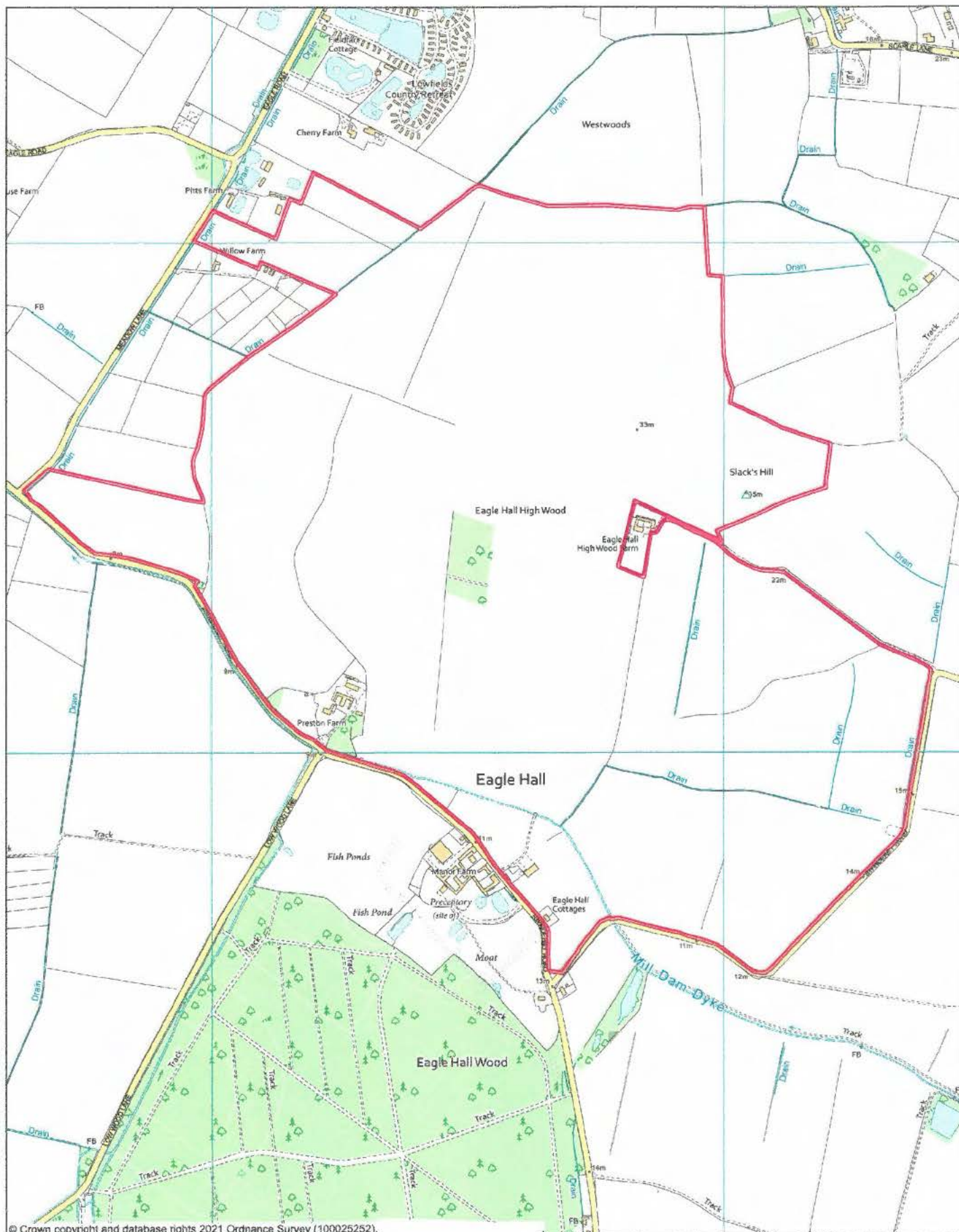
© Crown copyright and database rights 2021 Ordnance Survey (100025252)



 public footpath

May 07, 2021 11:13

Land at Eagle Hall

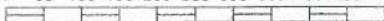


© Crown copyright and database rights 2021 Ordnance Survey (100025252).



Scale 1:10000

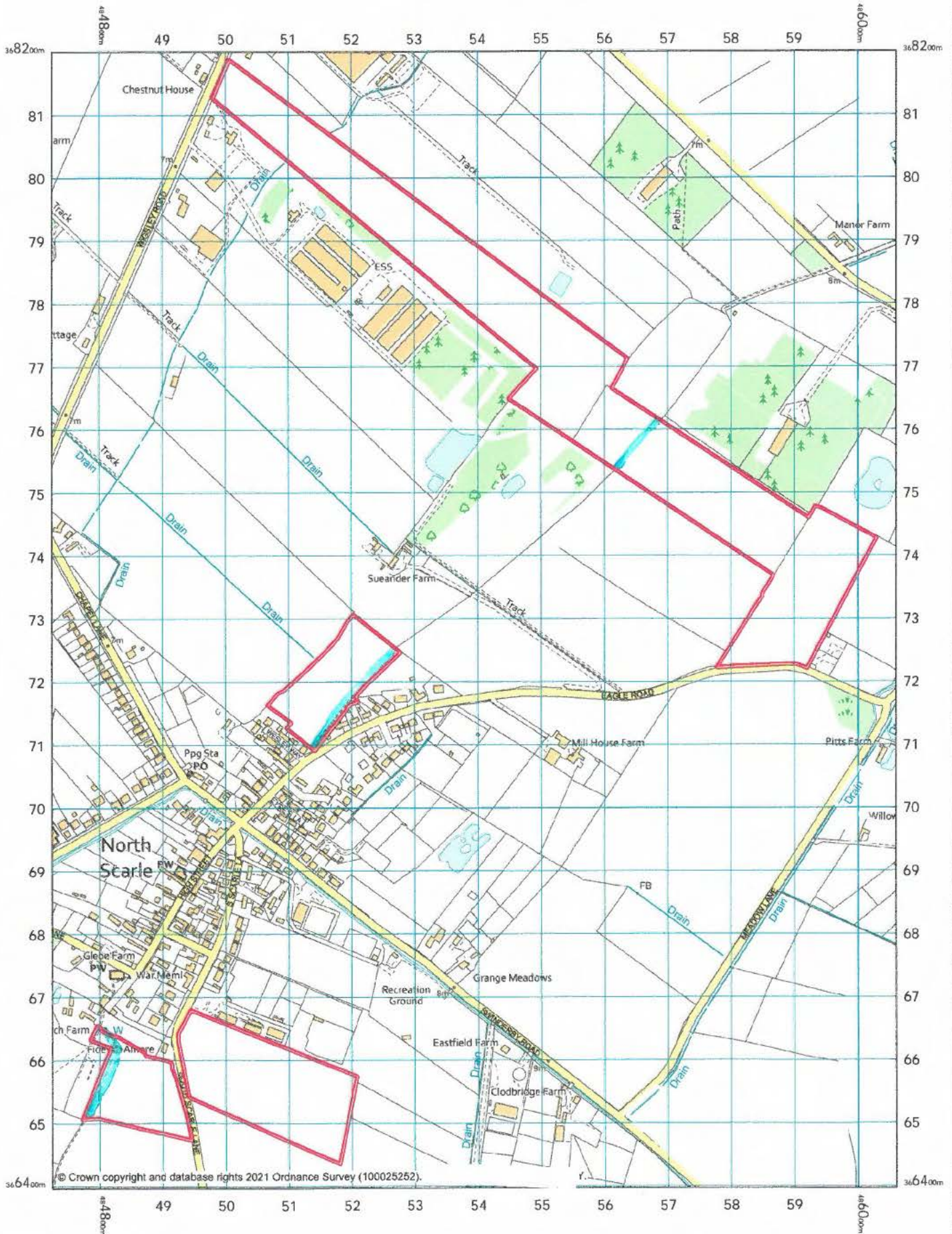
0 50 100 150 200 250 300 350 400 450 500 m



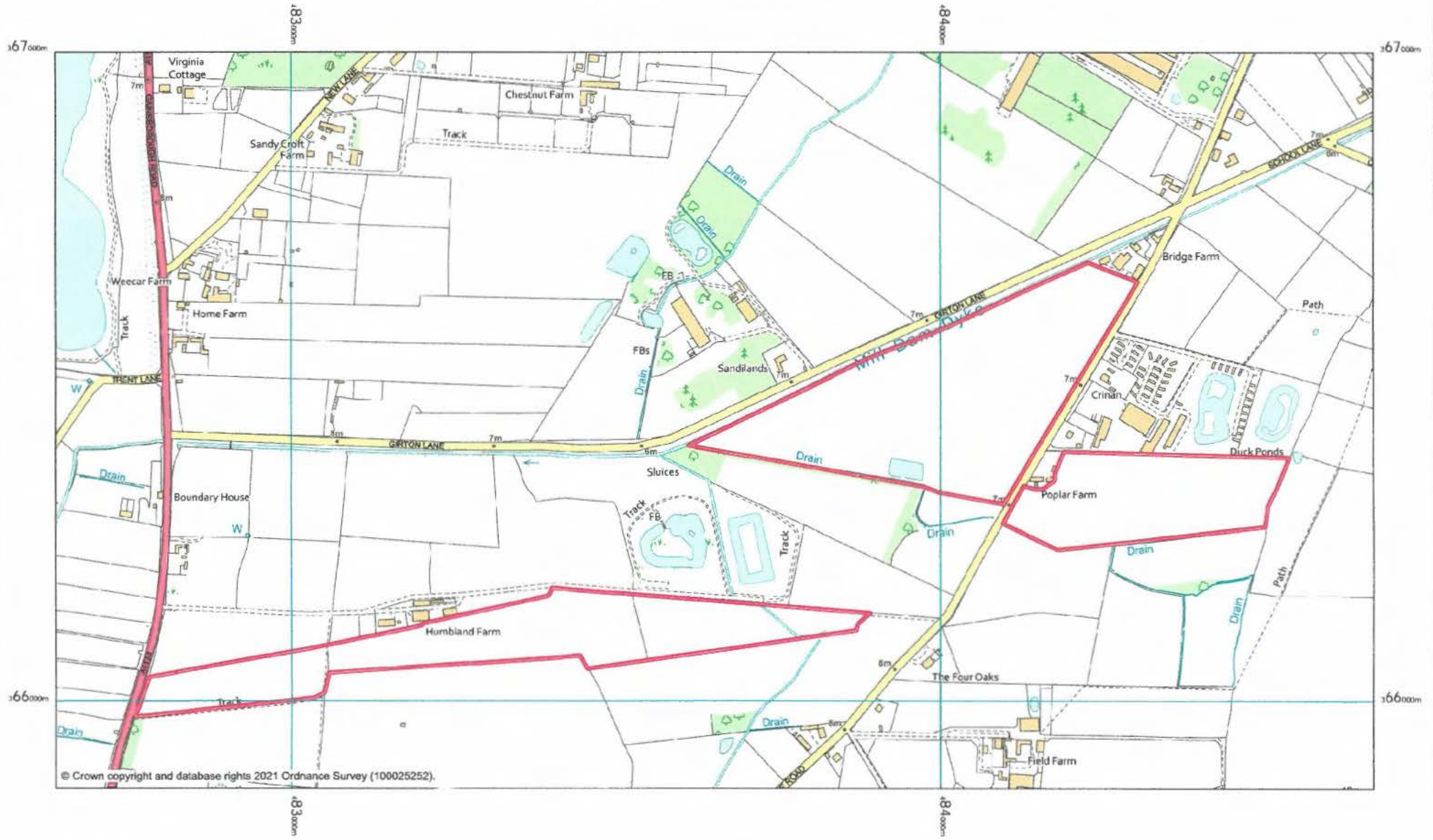
Projection: British National Grid

Apr 19, 2021 12:02


Land at North Scarle



Land at North Scarle

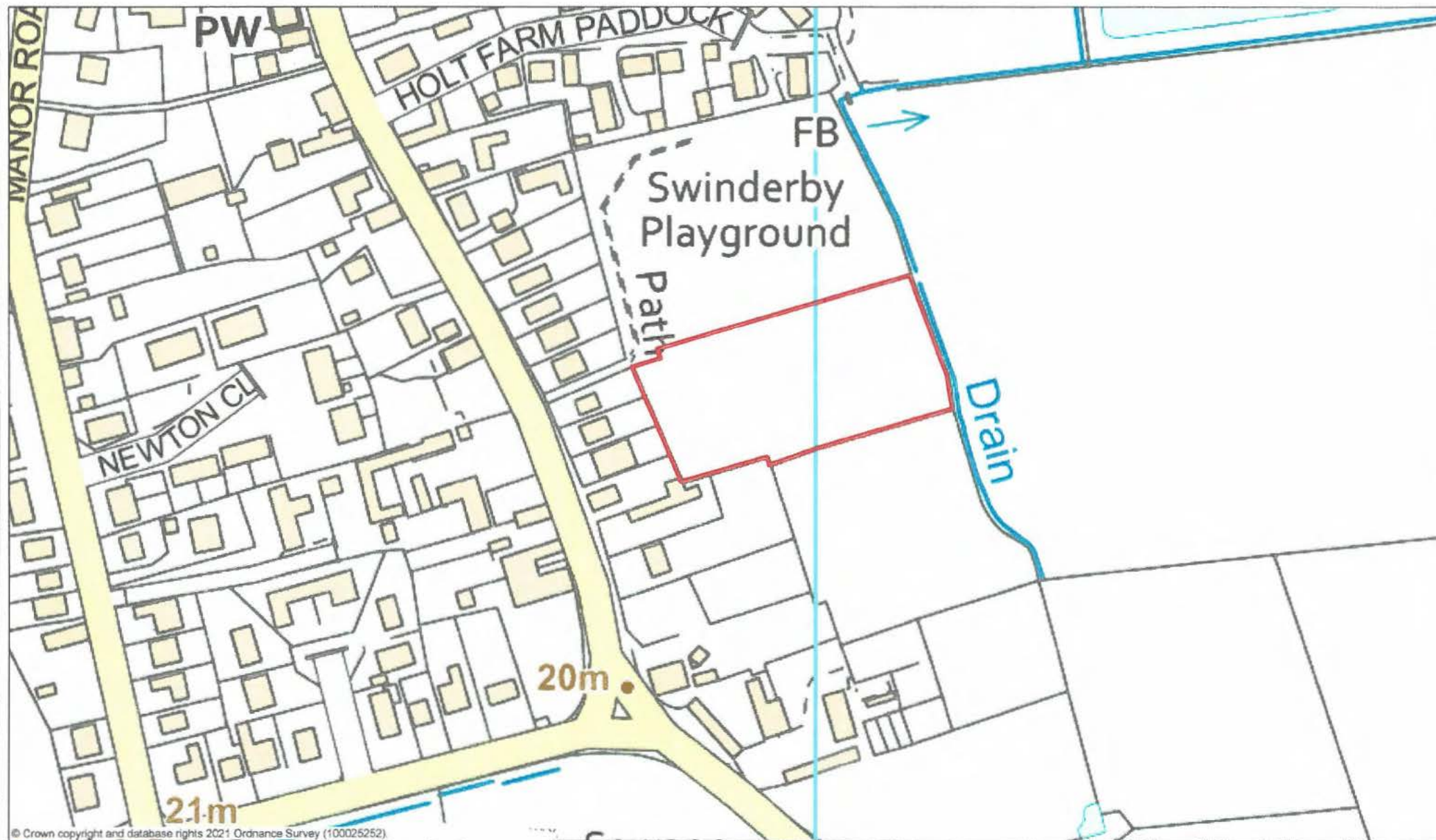


© Crown copyright and database rights 2021 Ordnance Survey (100025252).



Apr 19, 2021 11:56:45

Land at Swinderby




© Crown copyright and database rights 2021 Ordnance Survey (100025252)

 Digimap®

 Ordnance Survey

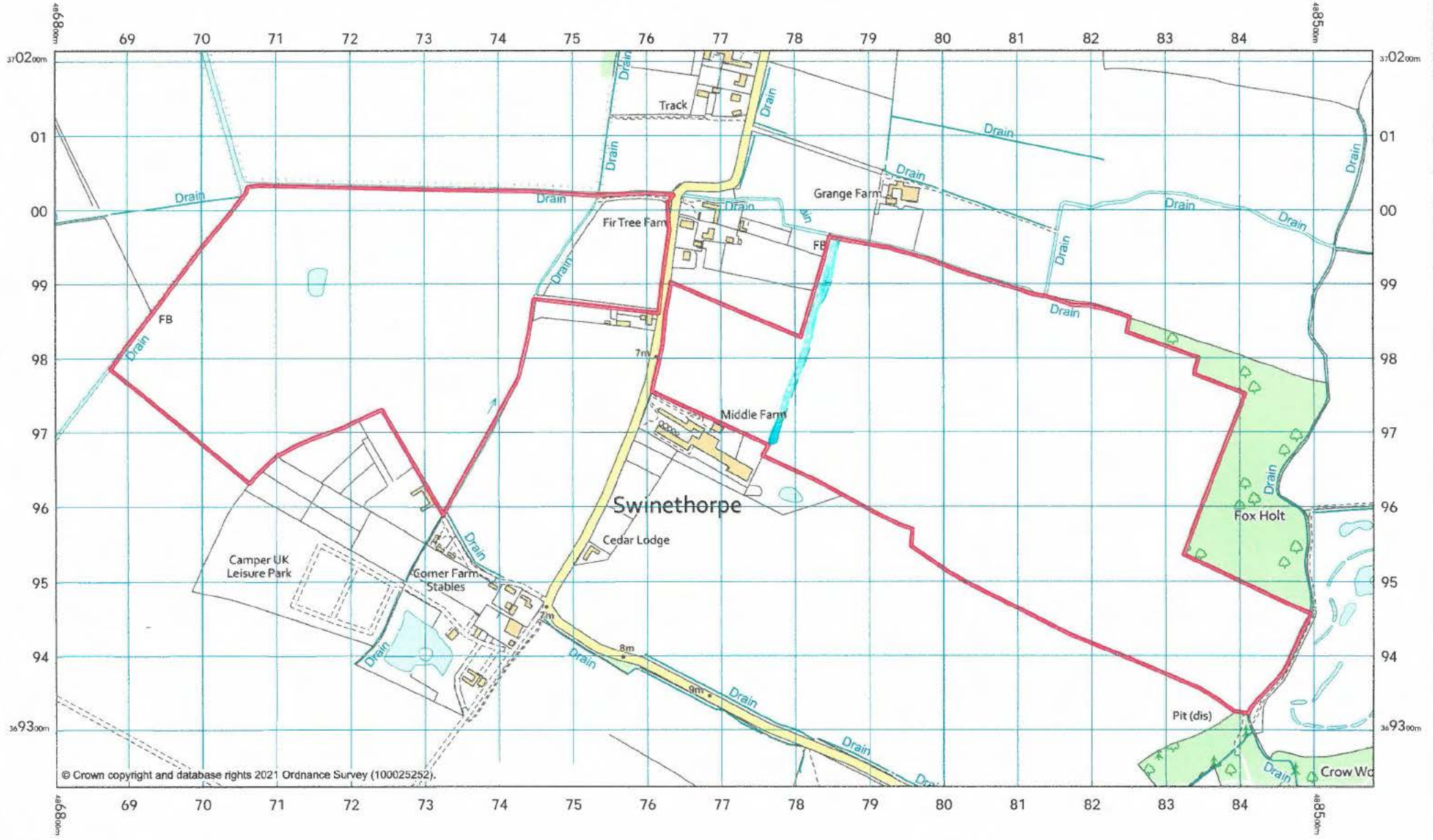
Scale 1:2000



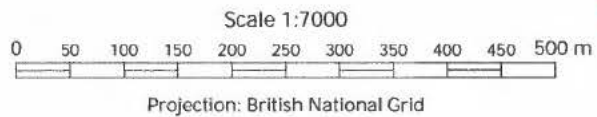
Projection: British National Grid

Apr 13, 2021 16:07

Land at Swinethorpe



© Crown copyright and database rights 2021 Ordnance Survey (100025252).



Public Footpath Apr 19, 2021 11:41:23

PART A: Information relating to the applicant and land to which the application relates

(all applicants must complete this Part)

1. Name of appropriate authority to which the application is addressed:

Lincolnshire County Council

2. Name and full address (including postcode) of applicant:

*Mr Patrick Chennells
Eagle Hall Estates Limited
Clay Farm
North Scarle
Lincoln
LN6 9ES*

3. Status of applicant (tick relevant box or boxes):

I am

(a) the owner of the land(s) described in paragraph 4.

(b) making this application and the statements/declarations it contains on behalf of *Eagle Hall Estates Limited* who is the owner of the land(s) described in paragraph 4 and in my capacity as *Director*.

4. Insert description of the land(s) to which the application relates (including full address and postcode):

Agricultural land located in and around the villages of North Scarle, Eagle, Eagle Hall, Swinethorpe and Swinderby.

5. Ordnance Survey six-figure grid reference(s) of a point within the area of land(s) to which the application relates (if known):

SK857 657

6. This deposit comprises the following statement(s) and/or declarations:

- *Part C*

PART C: Declaration under section 31(6) of the Highways Act 1980

1. *Eagle Hall Estates Limited* are the owner of the land described in paragraph 4 of Part A of this form and shown outlined *red* on the map accompanying the Highways Statement deposited with *Lincolnshire County Council* on *28th April 2021*.

2. On the *28th April 2021* I, *Patrick Chennells* as *Director* of *Eagle Hall Estates Limited*, deposited with *Lincolnshire County Council*, being the appropriate council, a statement accompanied by a map showing *Eagle Hall Estates Limited* property outlined *red* which stated that; the ways shown *blue* on that map had been dedicated as footpaths and no other ways had been dedicated as highways over the property.

4. No additional ways have been dedicated over the land outlined *red* on the plans referenced in paragraph 1 above since the statement dated *20th April 2021* referred to in paragraph 2 above, other than those footpaths marked in *blue* on the map accompanying this declaration and at the present time, *Eagle Hall Estates Limited* have no intention of dedicating any more public rights of way over the property.

PART E: Additional information relevant to the application
(insert any additional information relevant to the application)

No further information has been provided with this form.

PART F: Statement of Truth
(all applicants must complete this Part)

WARNING: If you dishonestly enter information or make a statement that you know is, or might be, untrue or misleading, and intend by doing so to make a gain for yourself or another person, or to cause loss or the risk of loss to another person, you may commit the offence of fraud under section 1 of the Fraud Act 2006, the maximum penalty for which is 10 years' imprisonment or an unlimited fine, or both.

I BELIEVE THAT THE FACTS AND MATTERS CONTAINED IN THIS FORM ARE TRUE

Signature (of the person making the statement of truth):



Print full name: P. CHENNELLS

Date: 14/5/21

You should keep a copy of the completed form

Data Protection Act 1998 - Fair Processing Notice

The purpose of this Fair Processing Notice is to inform you of the use that will be made of your personal data, as required by the Data Protection Act 1998.

The appropriate authority (see explanation of definition in above guidance notes) in England is the data controller in respect of any personal data that you provide when you complete this form.

The information that you provide will be used by the appropriate authority in its duties to process applications to deposit statements, maps and declarations under section 31(6) the Highways Act 1980 and statements under section 15A(1) of the Commons Act 2006. The information you provide will also be used by the appropriate authority in its duty to update the registers in which details of such deposits are recorded under the Dedicated Highways (Registers under Section 31A of the Highways Act 1980) (England) Regulations 2007 and the Commons (Registration of Town or Village Greens) and Dedicated Highways (Landowner Statements and Declarations) (England) Regulations 2013.

The appropriate authority is required by the legislation above to maintain a register which holds information provided in this form, which can be inspected online or in person by members of the public on request. It may also be required to release information, including personal data and commercial information, on request under the Environmental Information Regulations 2004 or the Freedom of Information Act 2000. However, the appropriate authority will not permit any unwarranted breach of confidentiality nor will they act in contravention of their obligations under the Data Protection Act 1998.

