
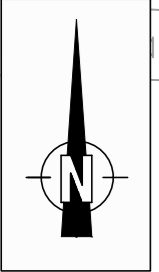
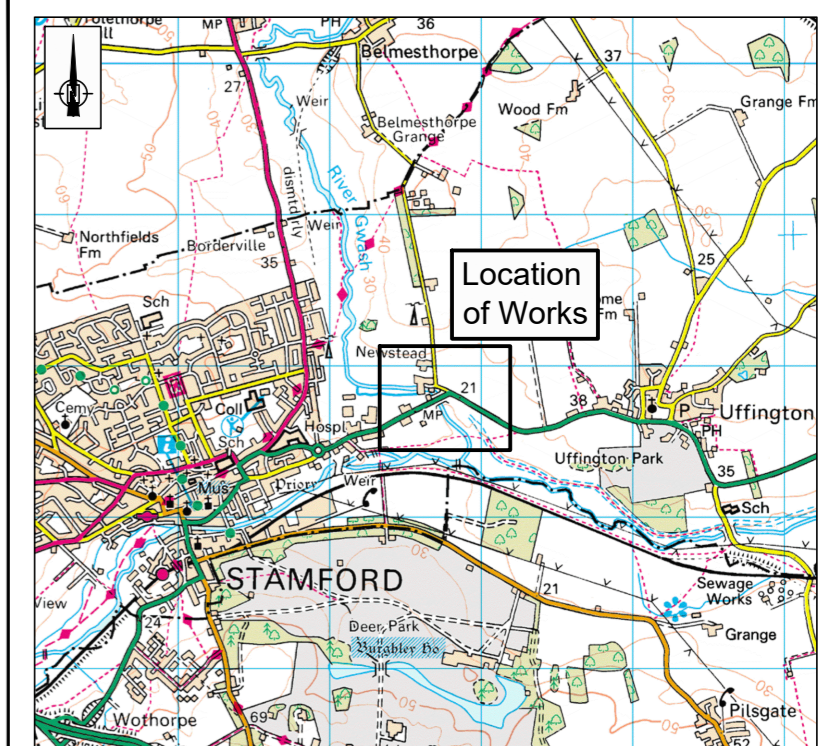


Key
 Section 58 Restriction Extents



X-Refs & Blocks used in this Drawing
 x-osbase
 x-raster 50k base
 x-location plan
 x-S58 Extents



Location Plan
 (Scale 1:50,000)

APPROVED FOR GENERAL ISSUE
 (NOT TO BE USED FOR PRICING OR CONSTRUCTION PURPOSES)

FOR THIRD PARTY USE, THIS DRAWING SHALL BE DEEMED CURRENT ONLY AT THE DATE OF APPROVAL. PLEASE CHECK FOR AMENDMENTS BEFORE USE

Revision: Description: Drawn By: CAD By: Approved By: Approval Date

Amendment Details
 Drawing 1st Approval
 1st Approval by: **NJM** | Date: **15/4/2021**

Drawn/Designed by: **SD** | CAD Drawing Creation
 Created By: **SD** | Date: **14/04/2021**

Scale:
 (@A2)
 Primary: **1:1000** | (Do not scale from this drawing)
 Secondary:

Lincolnshire COUNTY COUNCIL
Highways Alliance
 TECHNICAL SERVICES PARTNERSHIP
 CROWN HOUSE
 GRANTHAM STREET
 LINCOLN LN2 1BD
 Customer Service Centre: (01522) 782070



FS 20705

Drawing Number: **0574** / **05** / **9000** | Revision Number: (if applicable)

Alternative Scheme Code: | Road No: **A1175**

Parish: **STAMFORD**

Structure No: N/A | SCN No: N/A | Site Ref: N/A

Description:
**UFFINGTON ROAD
 C/WAY RESURFACING/RECONSTRUCTION
 SECTION 58 EXTENTS**

LINCOLNSHIRE COUNTY COUNCIL - Reproduced from Ordnance Survey material with the permission of Ordnance Survey on behalf of the Controller of Her Majesty's Stationery Office © Crown copyright. Unauthorised reproduction infringes Crown copyright and may lead to prosecution or civil proceedings. OS Licence 100025370