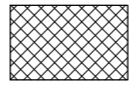
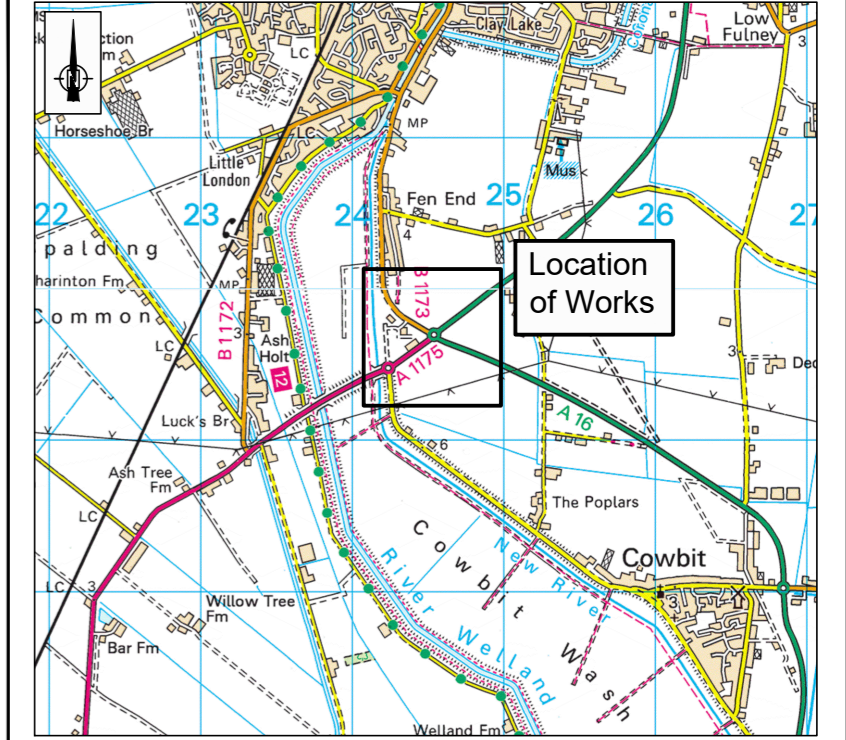


Key

 Section 58 Restriction Extents

X-Refs & Blocks used in this Drawing

- x-osbase
- x-raster 50k base
- x-location plan
- x-S58 Extents



Location Plan
(Scale 1:50,000)


APPROVED FOR GENERAL ISSUE
 (NOT TO BE USED FOR PRICING OR CONSTRUCTION PURPOSES)
 FOR THIRD PARTY USE, THIS DRAWING SHALL BE DEEMED
 CURRENT ONLY AT THE DATE OF APPROVAL. PLEASE CHECK
 FOR AMENDMENTS BEFORE USE

Revision: Description: Drawn By: CAD By: Approved By: Date

Amendment Details

Drawing 1st Approval
 1st Approval by: **NJM** | Date: **15/4/2021**

Drawn/Designed by: **SD** | CAD Drawing Creation
 Created By: **SD** | Date: **14/04/2021**

Scale:
 (@A2) @1:2000 
 Primary: **1:2000** (Do not scale from this drawing)
 Secondary:

Lincolnshire
 COUNTY COUNCIL

Highways Alliance
 TECHNICAL SERVICES PARTNERSHIP
 CROWN HOUSE
 GRANTHAM STREET
 LINCOLN
 LN2 1BD
 Customer Service Centre: (01522) 782070



FS 20705

Drawing Number: **0574** / **01** / **9000** | Revision Number: (if applicable)

Alternative Scheme Code: | Road No: **A16/A1175**

Parish: **SPALDING**

Structure No: **N/A** | SCN No: **N/A** | Site Ref: **N/A**

Description:
**SPALDING ROUNDABOUT
 C/WAY RESURFACING/RECONSTRUCTION
 SECTION 58 EXTENTS**

LINCOLNSHIRE COUNTY COUNCIL - Reproduced from Ordnance Survey material with the permission of Ordnance Survey on behalf of the Controller of Her Majesty's Stationery Office © Crown copyright. Unauthorised reproduction infringes Crown copyright and may lead to prosecution or civil proceedings. OS Licence 100025370