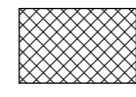
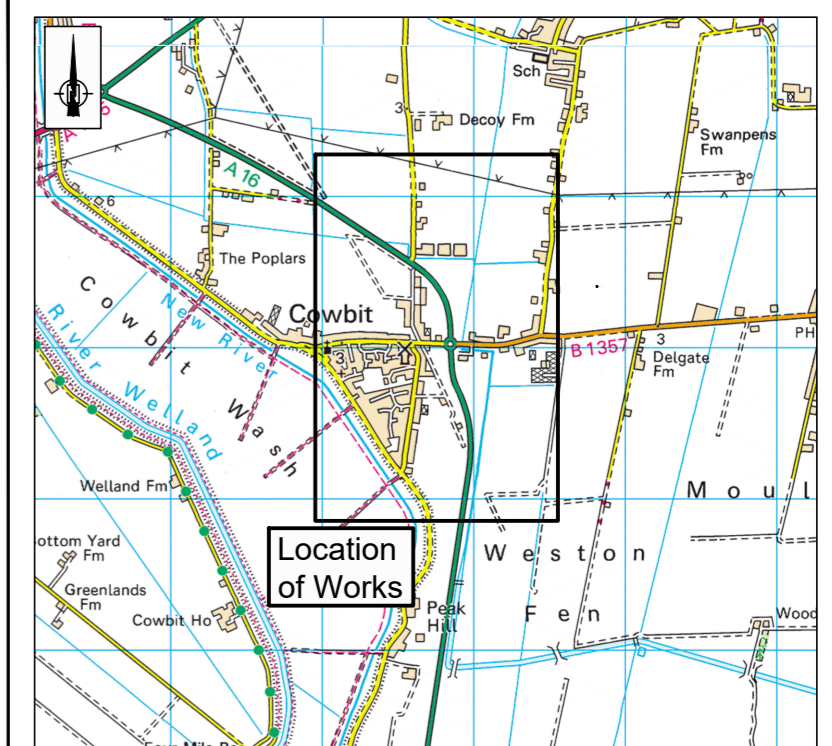


**Key**

 Section 58 Restriction Extents

X-Refs & Blocks used in this Drawing

- x-osbase
- x-raster 50k base
- x-location plan
- x-S58 Extents



Location Plan  
(Scale 1:50,000)

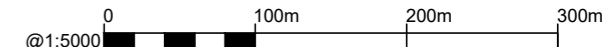
**APPROVED FOR GENERAL ISSUE**  
 (NOT TO BE USED FOR PRICING OR CONSTRUCTION PURPOSES)  
 FOR THIRD PARTY USE, THIS DRAWING SHALL BE DEEMED  
 CURRENT ONLY AT THE DATE OF APPROVAL. PLEASE CHECK  
 FOR AMENDMENTS BEFORE USE


Revision: Description: Drawn By: CAD By: Approved By: Approval Date

**Amendment Details**

Drawing 1st Approval  
 1st Approval by: **NM** | Date: **10/5/2021**

Drawn/Designed by: **SD** | CAD Drawing Creation  
 Created By: **SD** | Date: **14/04/2021**

**Scale:**  
 (@A2)   
 Primary: **1:5000**  
 Secondary: (Do not scale from this drawing)

**Lincolnshire**  
 COUNTY COUNCIL  
**Highways Alliance**  
 TECHNICAL SERVICES PARTNERSHIP  
 CROWN HOUSE  
 GRANTHAM STREET  
 LINCOLN  
 LN2 1BD  
 Customer Service Centre: (01522) 782070



FS 20705

Drawing Number: **0574** / **02** / **9000**  
Scheme Reference ID Number Drawing Series No. (if applicable)

Alternative Scheme Code: | Road No: **A16/B1357**

Parish: **COWBIT**

Structure No: N/A | SCN No: N/A | Site Ref: N/A

Description:  
**COWBIT ROUNDABOUT  
 C/WAY RESURFACING/RECONSTRUCTION  
 SECTION 58 EXTENTS**

LINCOLNSHIRE COUNTY COUNCIL - Reproduced from Ordnance Survey material with the permission of Ordnance Survey on behalf of the Controller of Her Majesty's Stationery Office © Crown copyright. Unauthorised reproduction infringes Crown copyright and may lead to prosecution or civil proceedings. OS Licence 100025370