

Contains Ordnance Survey data © Crown copyright and database right 2019  
 © Crown copyright and database rights 2019 Ordnance Survey 100025370. You are permitted to use this data solely to enable you to respond to, or interact with, the organisation that provided you with the data. You are not permitted to copy, sub-licence, distribute or sell any of this data to third parties in any form.

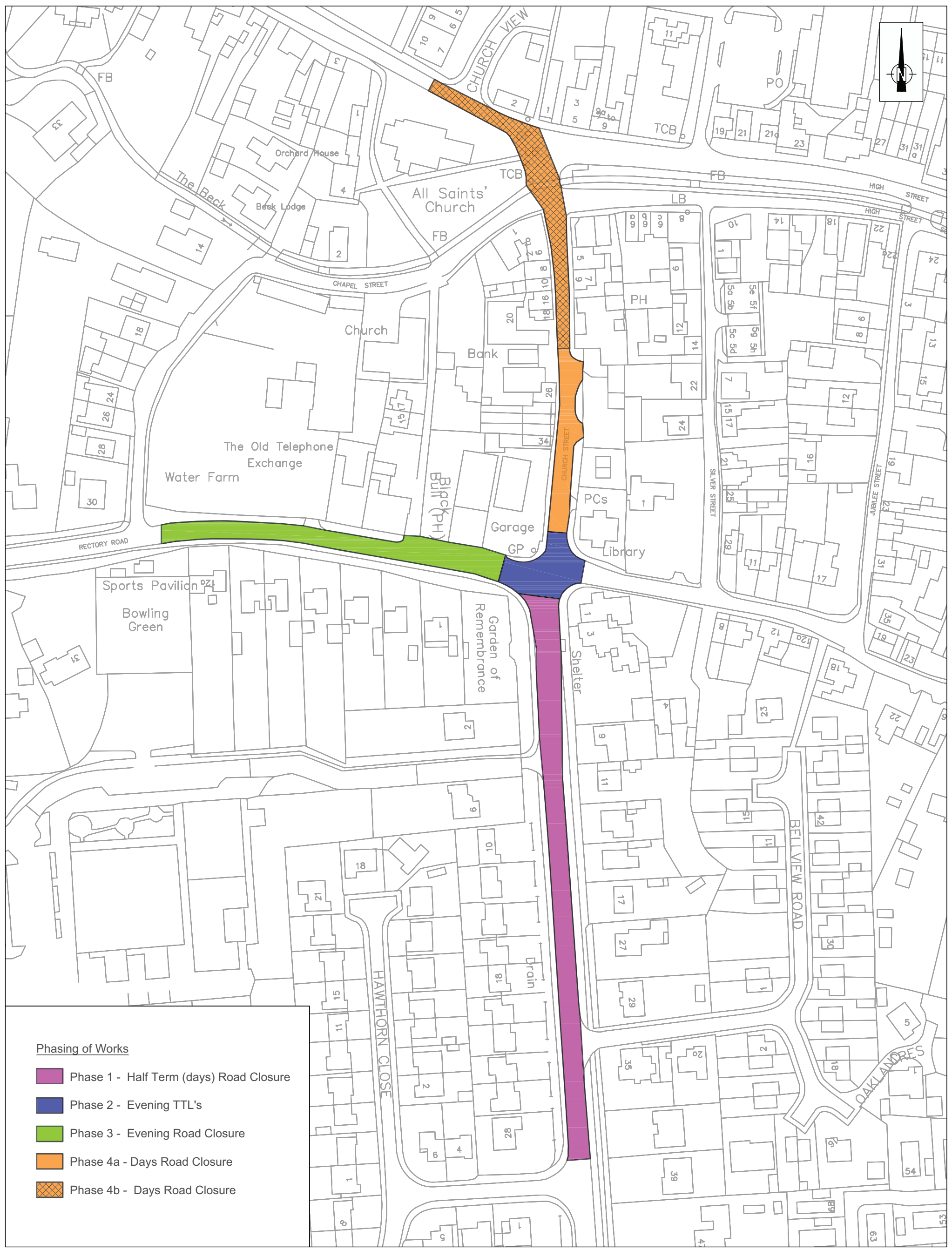
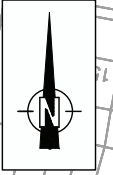
© Crown copyright and database rights 2019 Ordnance Survey 100025370. You are permitted to use this data solely to enable you to respond to, or interact with, the organisation that provided you with the data. You are not permitted to copy, sub-licence, distribute or sell any of this data to third parties in any form.

Scale 1:10000




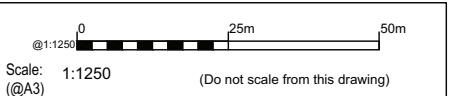
**Rectory Road, Sleaford Road and Church Street,  
 Ruskington**  
 Location Plan showing proposed Section 58 Restriction





**Phasing of Works**

-  Phase 1 - Half Term (days) Road Closure
-  Phase 2 - Evening TTL's
-  Phase 3 - Evening Road Closure
-  Phase 4a - Days Road Closure
-  Phase 4b - Days Road Closure



LINCOLNSHIRE COUNTY COUNCIL - Reproduced for Ordnance Survey material with the permission of Ordnance Survey on behalf of the Controller of Her Majesty's Stationery Office © Crown copyright. Unauthorised reproduction infringes Crown copyright and may lead to prosecution or civil proceedings. OS Licence 100025370

X-Refs used:  
x-osbase  
x-phasing of works - option Y

TITLE  
B1188. RECTORY ROAD  
RUSKINGTON  
PHASING OF WORKS - OPTION 'Y'

**WORK IN PROGRESS**  
LIVE WORKING DRAWING CURRENTLY UNDER AMENDMENT AND SUBJECT TO UNRECORDED CHANGES PRIOR TO APPROVAL.  
DO NOT ISSUE THIS DRAWING

Drawing Approval (Latest Revision)

Latest Revision	1st Approval
Revision Drawn By:	SF
Created By:	DS
Revision Approval By:	
Approval Date:	

Lincolnshire Highways Alliance  
TECHNICAL SERVICES PARTNERSHIP  
CROWN HOUSE  
CROWN STREET  
LINCOLN  
LN1 1BQ  
Customer Service Centre (01522) 76070



FS 20705