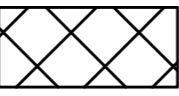
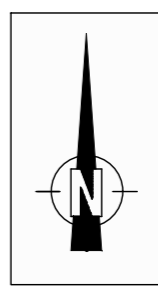
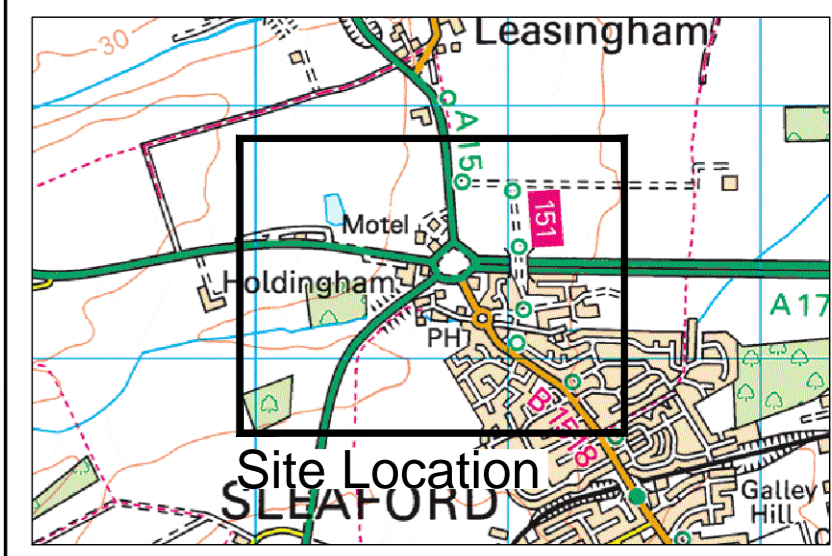


Key:

 Survey Extents



X-Refs & Blocks used in this Drawing
 x-osbase
 x-raster
 x-survey extents



Location Plan
 (Scale 1:30,000)

APPROVED FOR GENERAL ISSUE
 (NOT TO BE USED FOR PRICING OR CONSTRUCTION PURPOSES)
 FOR THIRD PARTY USE, THIS DRAWING SHALL BE DEEMED
 CURRENT ONLY AT THE DATE OF APPROVAL. PLEASE CHECK
 FOR AMENDMENTS BEFORE USE

Revision: Description: Drawn By: CAD By: Approved By: Approval Date

Amendment Details

Drawing 1st Approval

1st Approval by: SD Date: 16/11/18

Drawn/Designed by: BJH CAD Drawing Creation Date: 16-11-2018

Scale: @ 1:2500 Primary: 1:2500 Secondary: (Do not scale from this drawing)

Lincolnshire COUNTY COUNCIL
Highways Alliance
 TECHNICAL SERVICES PARTNERSHIP
 CROWN HOUSE
 GRANTHAM STREET
 LINCOLN LN2 1BD
 Customer Service Centre: (01522) 782070



Certificate No. FS20705

Drawing Number: **0473** / 01 / 9000
 Scheme Reference ID Number Drawing Series No. Revision Number (if applicable)

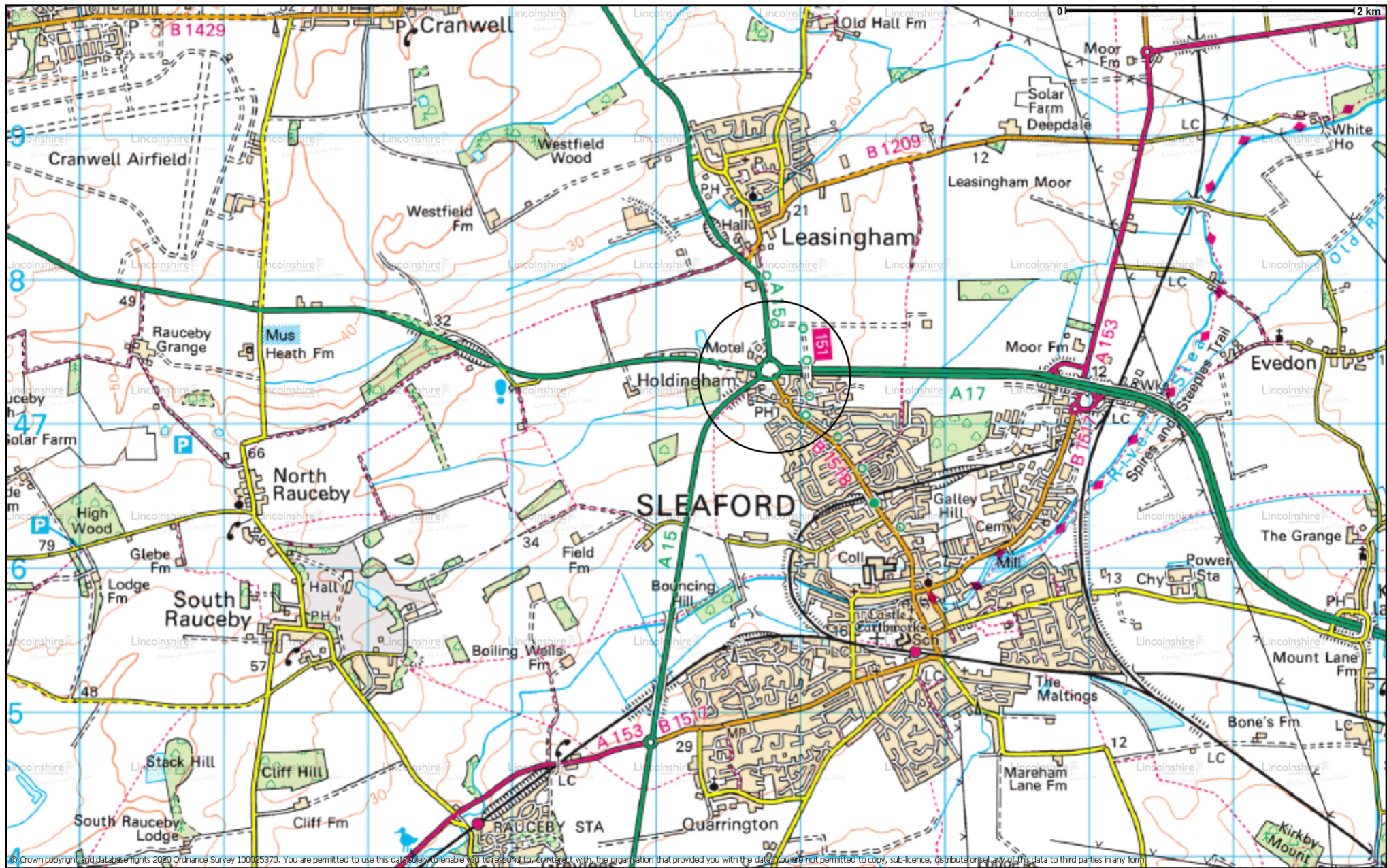
Alternative Scheme Code: Road No: A15/A17

Parish: HOLDINGHAM

Structure No: SCN No: Site Ref:

Description:
**A17/A15 HOLDINGHAM ROUNDABOUT
 SURVEY EXTENTS**

LINCOLNSHIRE COUNTY COUNCIL - Reproduced from Ordnance Survey material with the permission of Ordnance Survey on behalf of the Controller of Her Majesty's Stationery Office © Crown copyright. Unauthorised reproduction infringes Crown copyright and may lead to prosecution or civil proceedings. OS Licence 100025370
 TSP Border Issue 2016



© Crown copyright and database rights 2020 Ordnance Survey 100025370. You are permitted to use this data solely to enable you to respond to, or interact with, the organisation that provided you with the data. You are not permitted to copy, sub-licence, distribute or sell any of this data to third parties in any form.

© Crown copyright and database rights 2020 Ordnance Survey 100025370. You are permitted to use this data solely to enable you to respond to, or interact with, the organisation that provided you with the data. You are not permitted to copy, sub-licence, distribute or sell any of this data to third parties in any form.

Scale 1:35714



Proposed section 58 plan

Holdingham Roundabout

