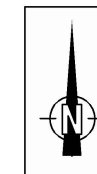
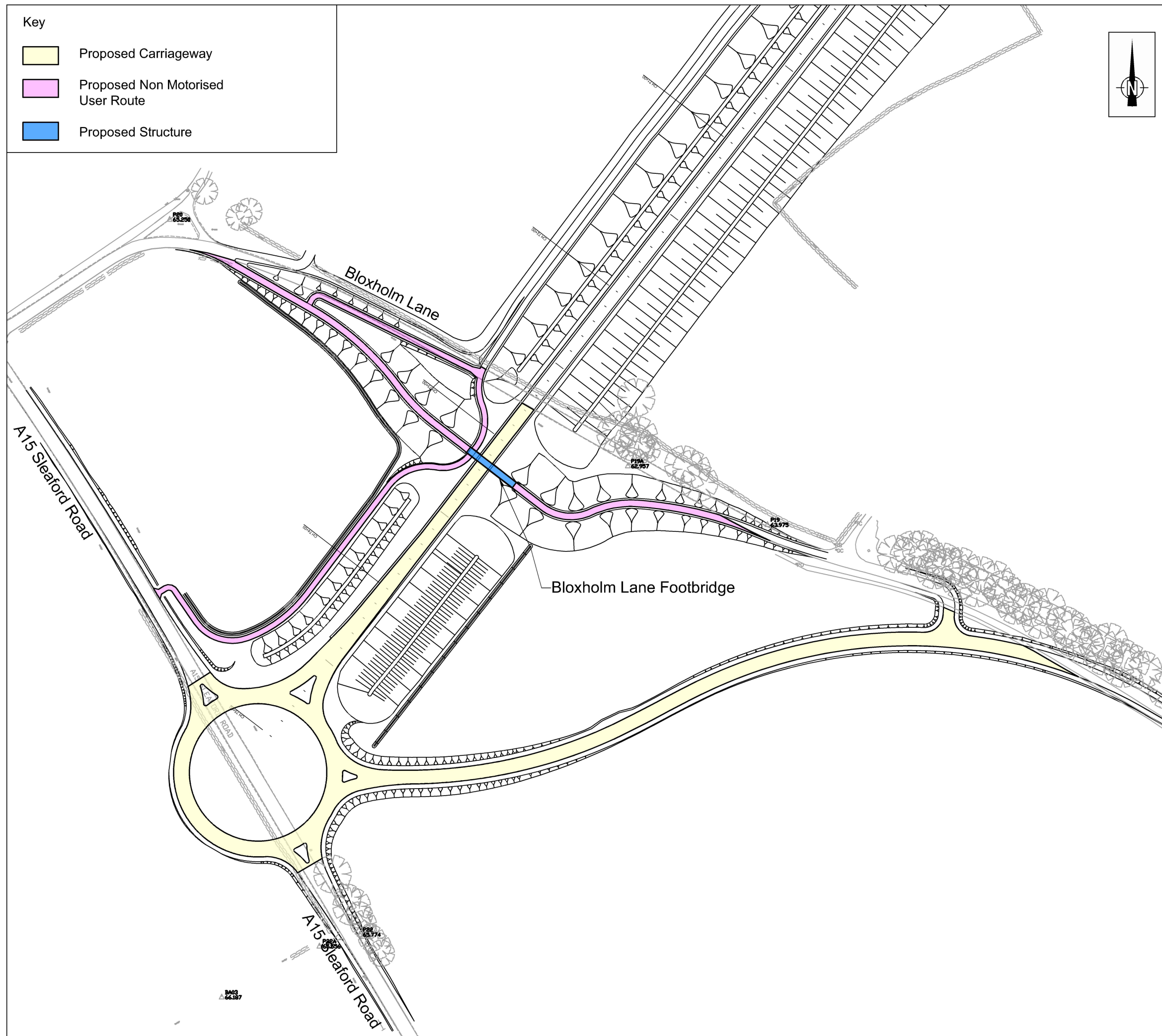
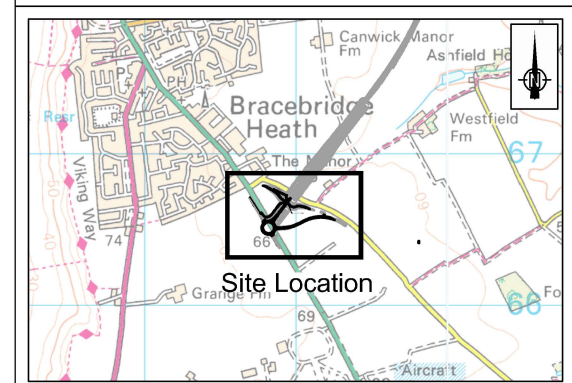


- Key**
- Proposed Carriageway
 - Proposed Non Motorised User Route
 - Proposed Structure



X-Refs & Blocks used in this Drawing
 x-Topographical Survey
 MX TENDER 2016_2D MX
 Raster Base
 x- S58 Sleaford Rd Rdbt-New



Location Plan
 Scale 1:50,000

APPROVED FOR GENERAL ISSUE
 (NOT TO BE USED FOR PRICING OR CONSTRUCTION PURPOSES)
 FOR THIRD PARTY USE, THIS DRAWING SHALL BE DEEMED
 CURRENT ONLY AT THE DATE OF APPROVAL. PLEASE CHECK
 FOR AMENDMENTS BEFORE USE

| Revision | Description | Drawn By | CAD By | Approved By | Approval Date |
|----------|-------------|----------|--------|-------------|---------------|
| | | | | | |
| | | | | | |
| | | | | | |
| | | | | | |
| | | | | | |
| | | | | | |
| | | | | | |
| | | | | | |
| | | | | | |
| | | | | | |

Amendment Details

Drawing 1st Approval
 1st Approval by: EF Date: 21/08/18

Drawn/Designed by: EF
 CAD Drawing Creation
 Created By: DS Date: 13/08/18

Scale:
 (@A3)
 Primary: 1:2000 (Do not scale from this drawing)
 Secondary: 1:50,000

Lincolnshire COUNTY COUNCIL
Highways Alliance
TECHNICAL SERVICES PARTNERSHIP
 CROWN HOUSE
 GRANTHAM STREET
 LINCOLN
 LN2 1BD
 Customer Service Centre: (01522) 782070



Drawing Number: **HCMSA0021/ 01 / 9014**
Scheme Reference ID Number Drawing Series No. Revision Number (if applicable)

Alternative Scheme Code: Road No:

Parish: **LINCOLN**

Structure No: N/A SCN No: N/A Site Ref: N/A

Description:
**LINCOLN EASTERN BYPASS
 SECTION 58
 SLEAFORD RD RDBT AND SPUR
 NEW NETWORK**

LINCOLNSHIRE COUNTY COUNCIL - Reproduced from Ordnance Survey material with the permission of Ordnance Survey on behalf of the Controller of Her Majesty's Stationery Office © Crown copyright. Unauthorised reproduction infringes Crown copyright and may lead to prosecution or civil proceedings. OS Licence 1000125370
 TSP Border Issue 2016