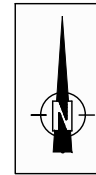


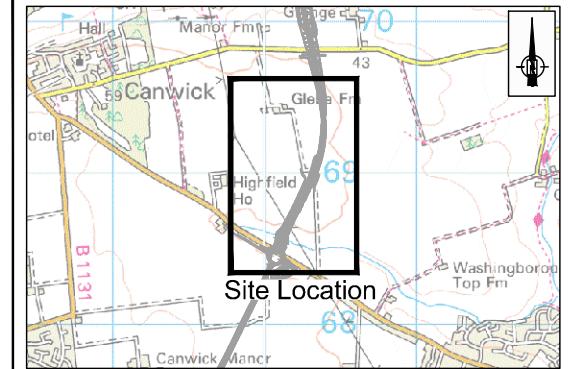
Key

- Proposed Carriageway
- Proposed Non Motorised User Route
- Proposed Structure

Grid Ref: 500394/369370
 500321/368950
 500132/368528



X-Refs & Blocks used in this Drawing
 x-Topographical Survey
 MX TENDER 2016_2D MX
 Raster Base
 x-S58 - Lincoln Rd Embankment



Location Plan
 Scale 1:50,000

APPROVED FOR GENERAL ISSUE
 (NOT TO BE USED FOR PRICING OR CONSTRUCTION PURPOSES)
 FOR THIRD PARTY USE, THIS DRAWING SHALL BE DEEMED
 CURRENT ONLY AT THE DATE OF APPROVAL. PLEASE CHECK
 FOR AMENDMENTS BEFORE USE


Revision	Description	Drawn By	CAD By	Approved By	Approval Date

Amendment Details

Drawing 1st Approval
 1st Approval by: EF | Date: 18/10/18

Drawn/Designed by: EF | CAD Drawing Creation
 Created By: DS | Date: 16/10/18

Scale:
 (@A3)
 Primary: 1:2500
 Secondary: 1:100,000 (Do not scale from this drawing)



Drawing Number: HCMSA0021/ 01 / 9021
Scheme Reference ID Number Drawing Series No. Revision Number (if applicable)

Alternative Scheme Code: | Road No:

Parish: LINCOLN

Structure No: N/A | SCN No: N/A | Site Ref: N/A

Description:
 LINCOLN EASTERN BYPASS
 SECTION 58
 LINCOLN RD EMBANKMENT
 Ch41+80 - Ch51+80

LINCOLNSHIRE COUNTY COUNCIL - Reproduced from Ordnance Survey material with the permission of Ordnance Survey on behalf of the Controller of Her Majesty's Stationery Office © Crown copyright. Unauthorised reproduction infringes Crown copyright and may lead to prosecution or civil proceedings. OS Licence 100025370