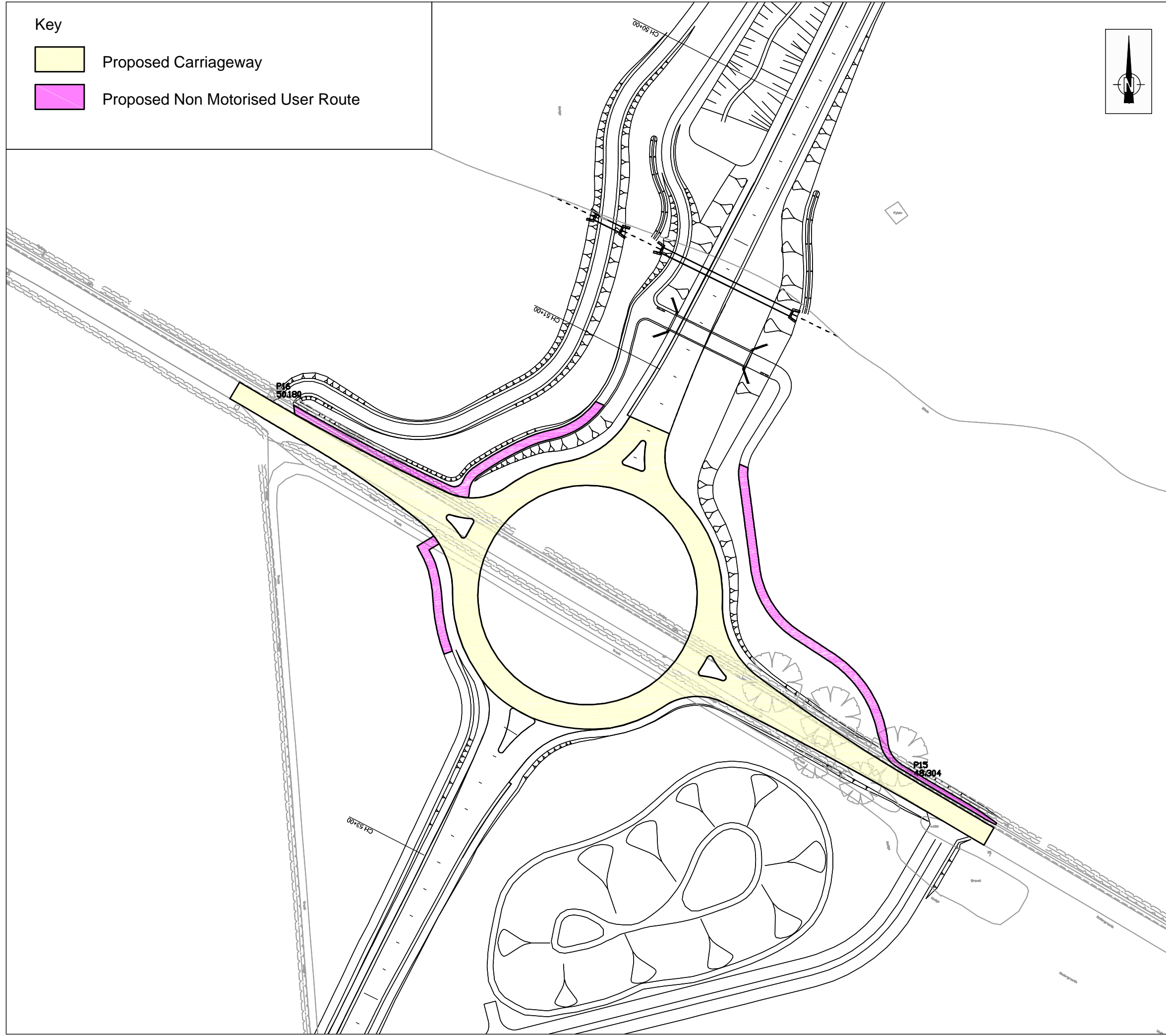
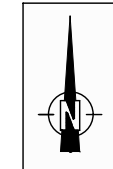
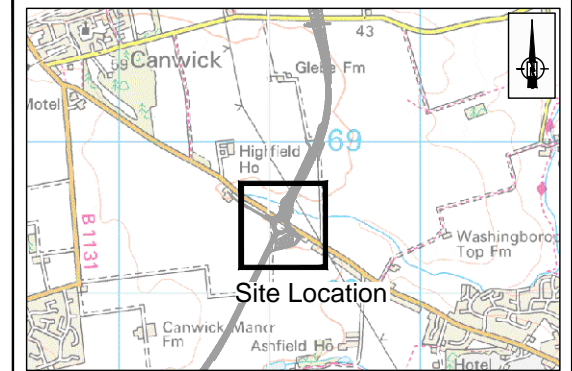


- Key**
- Proposed Carriageway
 - Proposed Non Motorised User Route



X-Refs & Blocks used in this Drawing
 x-Topographical Survey
 MX TENDER 2016_2D MX
 Raster Base
 x- S58 Lincoln Rd Rdbt



Location Plan
 Scale 1:50,000

APPROVED FOR GENERAL ISSUE
 (NOT TO BE USED FOR PRICING OR CONSTRUCTION PURPOSES)
 FOR THIRD PARTY USE, THIS DRAWING SHALL BE DEEMED
 CURRENT ONLY AT THE DATE OF APPROVAL. PLEASE CHECK
 FOR AMENDMENTS BEFORE USE

Revision	Description	Drawn By	CAD By	Approved By	Approval Date

Amendment Details

Drawing 1st Approval
 1st Approval by: EF | Date: 14/08/18

Drawn/Designed by: EF | CAD Drawing Creation
 Created By: DS | Date: 13/08/18

Scale:
 (@A3)
 Primary: 1:1250
 Secondary: 1:100,000 (Do not scale from this drawing)

Lincolnshire COUNTY COUNCIL
Highways Alliance
TECHNICAL SERVICES PARTNERSHIP
 CROWN HOUSE
 GRANTHAM STREET
 LINCOLN
 LN2 1BD
 Customer Service Centre: (01522) 782070

Drawing Number: **HCMSA0021/ 01 / 9012**
Scheme Reference ID Number Drawing Series No. Revision Number (if applicable)

Alternative Scheme Code: | Road No:

Parish: **LINCOLN**

Structure No: N/A | SCN No: N/A | Site Ref: N/A

Description:
**LINCOLN EASTERN BYPASS
 SECTION 58
 LINCOLN ROAD ROUNDABOUT
 Ch51+60 - Ch52+20**

LINCOLNSHIRE COUNTY COUNCIL - Reproduced from Ordnance Survey material with the permission of Ordnance Survey on behalf of the Controller of Her Majesty's Stationery Office © Crown copyright. Unauthorised reproduction infringes Crown copyright and may lead to prosecution or civil proceedings. OS Licence 100025370