

Application Forms for deposits under section 31(6) of the Highways Act 1980 and section 15A(1) of the Commons Act 2006

PART A: Information relating to the applicant and land to which the application relates
(all applicants must complete this Part)

1. Name of appropriate authority to which the application is addressed:
Lincolnshire County Council

2. Name and full address (including postcode) of applicant:
Church Commissioners for England
c/o Philippa Dalby
Savills (UK) Ltd
Stuart House
St John's Street
Peterborough
PE1 5DD

3. Status of applicant (tick relevant box or boxes):

I am

(a) the owner of the land(s) described in paragraph 4.

(b) X making this application and the statements/declarations it contains on behalf of Church Commissioners for England who are the owner of the land(s) described in paragraph 4 and in my capacity as authorised managing agent.

4. Insert description of the land(s) to which the application relates (including full address and postcode):

1 Manor Bungalows
Mill Lane
Scamblesby
Louth
Lincolnshire
LN11 9XP

2 Manor Bungalows
Mill Lane
Scamblesby
Louth
Lincolnshire
LN11 9XP

Manor Farm
Scamblesby
Louth
Lincolnshire
LN11 9XT

Thorpe Farm
Scamblesby
Louth
Lincolnshire
LN11 9XS

Land at Springfield Farm
Benniworth
Lincoln
Lincolnshire
LN8 6JN

Land at Hogsthorpe
Wyche Drain
Wyche
Hogsthorpe
Skegness
PE24 5NT

5. Ordnance Survey six-figure grid reference(s) of a point within the area of land(s) to which the application relates (if known):

TF 273 771,
TF 274 790,
TF 279 784,
TF 279 789,
TF 282 774,
TF 288 776

TF 200 823,
TF 201 816,
TF 204 825,
TF 208 819,
TF 221 810

TF 523 700,
TF 521 699

6. This deposit comprises the following statement(s) and/or declarations

PART B: Statement under section 31(6) of the Highways Act 1980

The Church Commissioners for England are the owner of the land described in paragraph 4 of Part A of this form and shown outlined in red on the maps accompanying this statement.

Ways shown green on the accompanying maps are public bridleways.

Ways shown purple on the accompanying maps are public footpaths.

No other ways over the land shown outlined in red on the accompanying maps have been dedicated as highways.

**PART F: Statement of Truth
(all applicants must complete this Part)**

WARNING: If you dishonestly enter information or make a statement that you know is, or might be, untrue or misleading, and intend by doing so to make a gain for yourself or another person, or to cause loss or the risk of loss to another person, you may commit the offence of fraud under section 1 of the Fraud Act 2006, the maximum penalty for which is 10 years' imprisonment or an unlimited fine, or both.

I BELIEVE THAT THE FACTS AND MATTERS CONTAINED IN THIS FORM ARE TRUE

Signature (of the person making the statement of truth):

Print full name: DAVID LAW HANSON

Date: 26/1/21.

You should keep a copy of the completed form

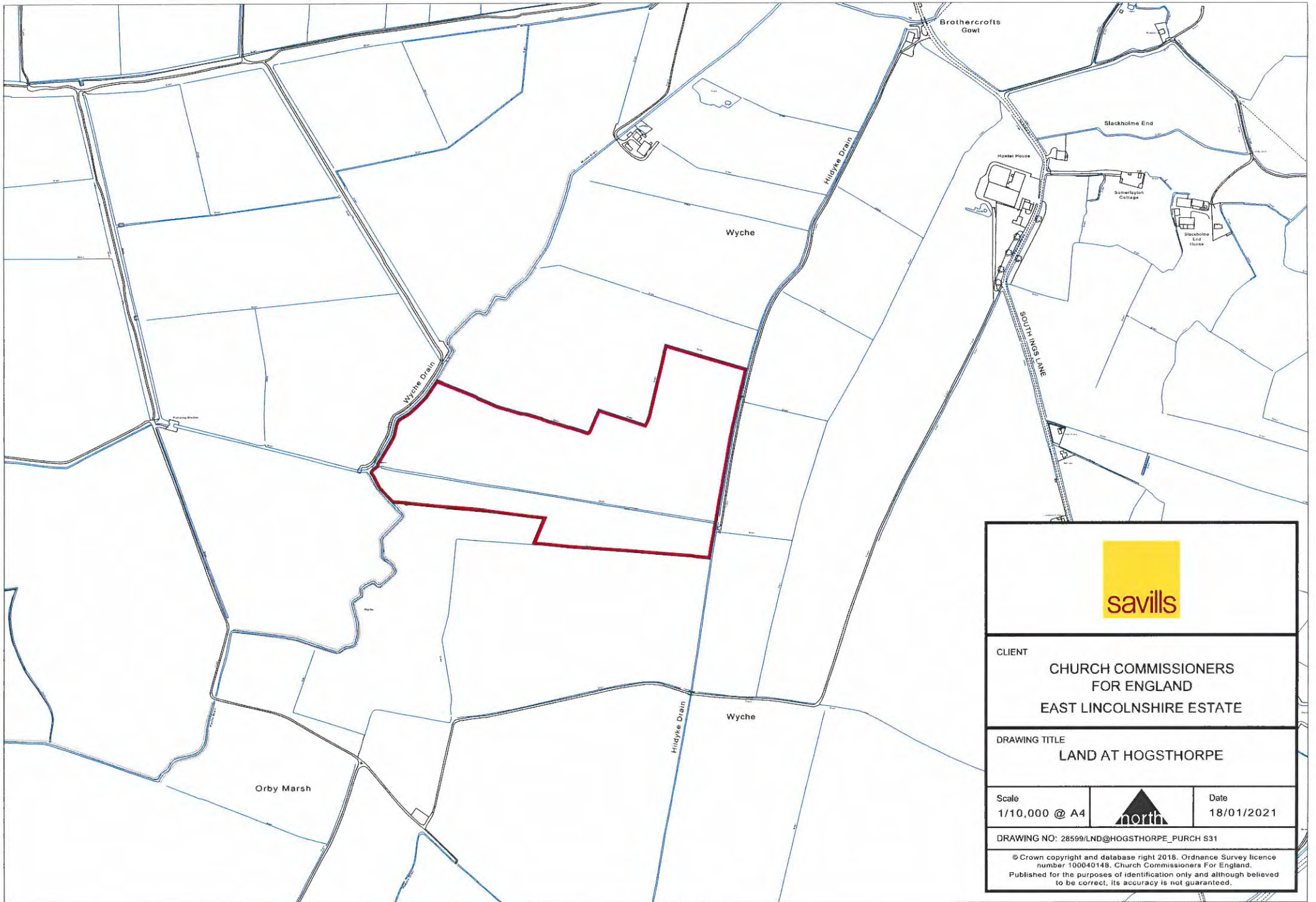
Data Protection Act 1998 – Fair Processing Notice

The purpose of this Fair Processing Notice is to inform you of the use that will be made of your personal data, as required by the Data Protection Act 1998.

The appropriate authority (see explanation of definition in above guidance notes) in England is the data controller in respect of any personal data that you provide when you complete this form.

The information that you provide will be used by the appropriate authority in its duties to process applications to deposit statements, maps and declarations under section 31(6) the Highways Act 1980 and statements under section 15A(1) of the Commons Act 2006. The information you provide will also be used by the appropriate authority in its duty to update the registers in which details of such deposits are recorded under the Dedicated Highways (Registers under Section 31A of the Highways Act 1980) (England) Regulations 2007 and the Commons (Registration of Town or Village Greens) and Dedicated Highways (Landowner Statements and Declarations) (England) Regulations 2013.

The appropriate authority is required by the legislation above to maintain a register which holds information provided in this form, which can be inspected online or in person by members of the public on request. It may also be required to release information, including personal data and commercial information, on request under the Environmental Information Regulations 2004 or the Freedom of Information Act 2000. However, the appropriate authority will not permit any unwarranted breach of confidentiality nor will they act in contravention of their obligations under the Data Protection Act 1998.



CLIENT
 CHURCH COMMISSIONERS
 FOR ENGLAND
 EAST LINCOLNSHIRE ESTATE

DRAWING TITLE
 LAND AT HOGSTHORPE

Scale
 1/10,000 @ A4



Date
 18/01/2021

DRAWING NO: 28599/LND@HOGSTHORPE_PURCH S31

© Crown copyright and database right 2018. Ordnance Survey licence number 100040148, Church Commissioners For England.
 Published for the purposes of identification only and although believed to be correct, its accuracy is not guaranteed.

519000

520000

521000

522000



CLIENT
**Church Commissioners
 for England
 East Lincolnshire Estate**

DRAWING TITLE
**PROW Springfield Farm,
 Benniworth and Land at Benniworth**

Note: Currently no PROW across this land.

SCALE 1:10,000 On A3	DRAWING No. 17 1179
FILE 1018122	DATE 28 Nov 2017

382000

382000

381000

381000

Reproduced by permission of Ordnance Survey on behalf of HMSO.
 © Crown copyright and database right 2017
 All rights reserved. Ordnance Survey Licence number 100002215
 Church Commissioners.

519000

520000

521000

522000

526000

527000

528000

529000



380000

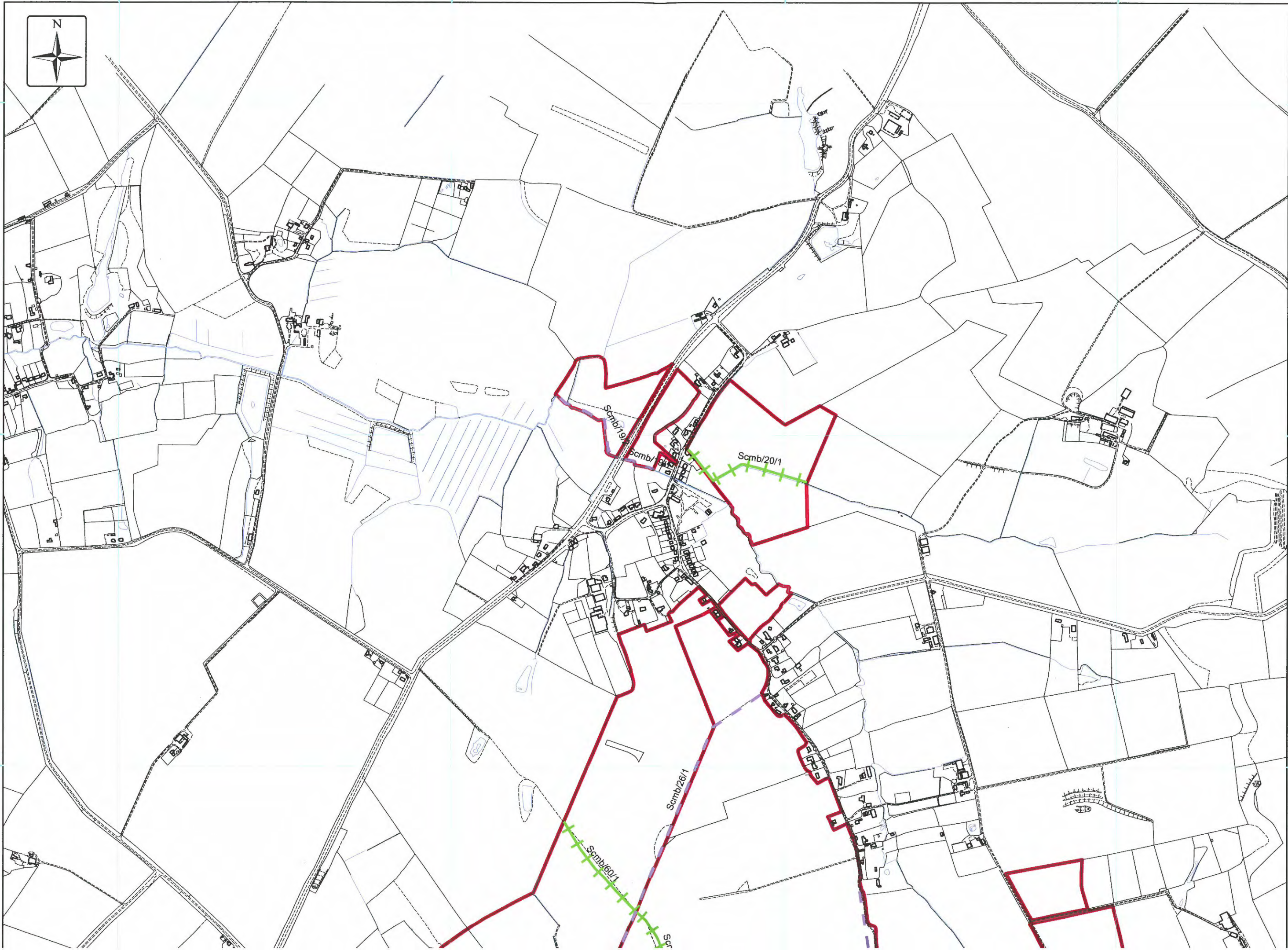
380000

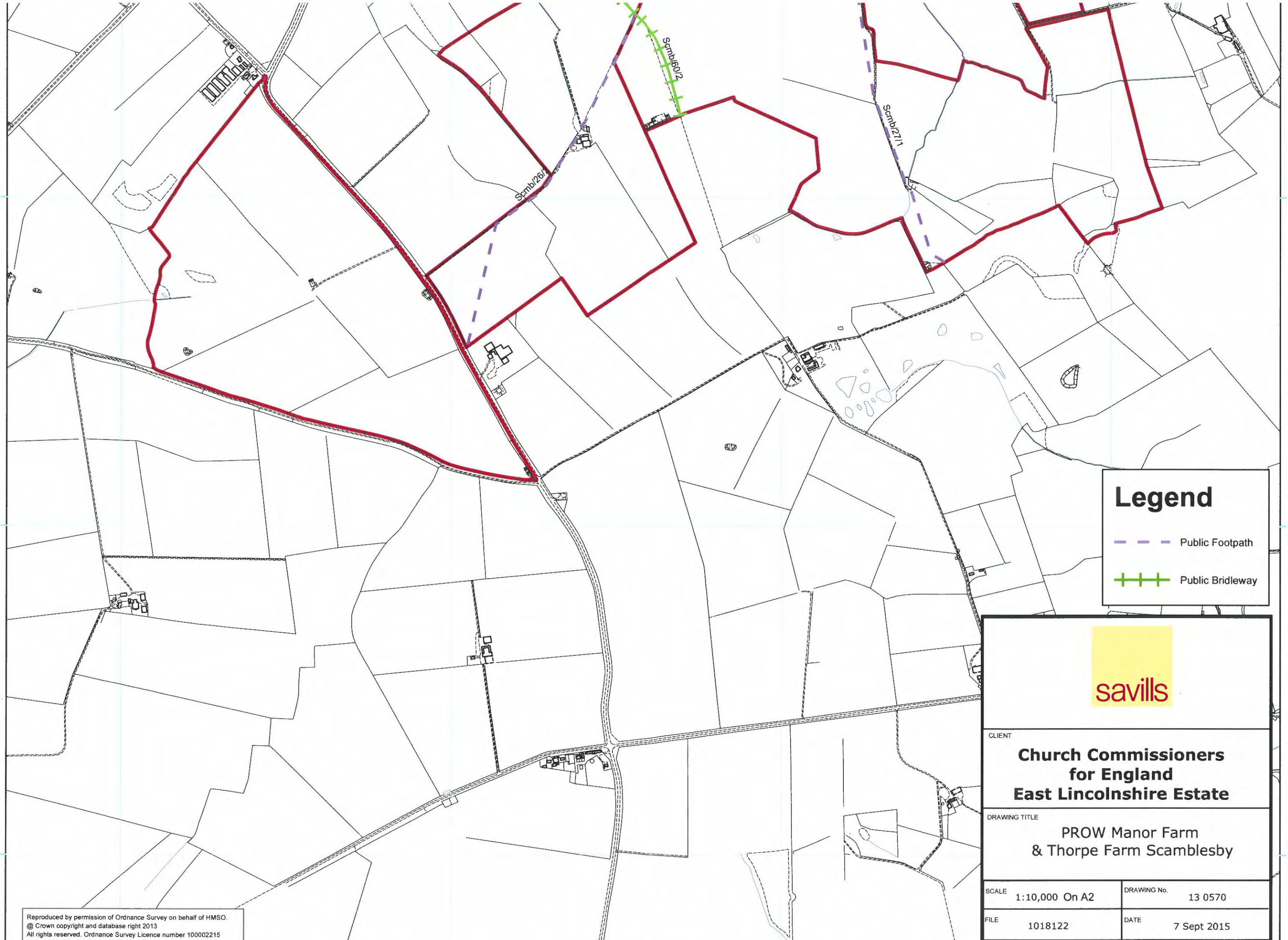
379000

379000



378000

378000





Legend

-  Public Footpath
-  Public Bridleway



CLIENT	
Church Commissioners for England East Lincolnshire Estate	
DRAWING TITLE	
PROW Manor Farm & Thorpe Farm Scamblesby	
SCALE	1:10,000 On A2
DRAWING No.	13 0570
FILE	1018122
DATE	7 Sept 2015

Reproduced by permission of Ordnance Survey on behalf of HMSO.
 © Crown copyright and database right 2013.
 All rights reserved. Ordnance Survey Licence number 100002215
 Church Commissioners.

526000

527000

528000

529000

377000

376000

375000

377000

376000

375000

Application Forms for deposits under section 31(6) of the Highways Act 1980 and section 15A(1) of the Commons Act 2006

PART A: Information relating to the applicant and land to which the application relates
(all applicants must complete this Part)

1. Name of appropriate authority to which the application is addressed:

Lincolnshire County Council

2. Name and full address (including postcode) of applicant:

Church Commissioners for England
c/o Philippa Dalby
Savills (UK) Ltd
Stuart House
St John's Street
Peterborough
PE1 5DD

3. Status of applicant (tick relevant box or boxes):

I am

(a) the owner of the land(s) described in paragraph 4.

(b) making this application and the statements/declarations it contains on behalf of The Church Commissioners for England who is the owner of the land(s) described in paragraph 4 and in my capacity as authorised managing agent.

4. Insert description of the land(s) to which the application relates (including full address and postcode):

1 Manor Bungalows
Mill Lane
Scamblesby
Louth
Lincolnshire
LN11 9XP

2 Manor Bungalows
Mill Lane
Scamblesby
Louth
Lincolnshire
LN11 9XP

Manor Farm
Scamblesby
Louth
Lincolnshire
LN11 9XT

Thorpe Farm
Scamblesby
Louth
Lincolnshire
LN11 9XS

Land at Springfield Farm
Benniworth
Lincoln
Lincolnshire
LN8 6JN

Land at Hogsthorpe
Wyche Drain
Wyche
Hogsthorpe
Skegness
PE24 5NT

5. Ordnance Survey six-figure grid reference(s) of a point within the area of land(s) to which the application relates (if known):

TF 273 771,
TF 274 790,
TF 279 784,
TF 279 789,
TF 282 774,
TF 288 776

TF 200 823,
TF 201 816,
TF 204 825,
TF 208 819,
TF 221 810

TF 523 700,
TF 521 699

6. This deposit comprises the following statement(s) and/or declarations

PART C: Declaration under section 31(6) of the Highways Act 1980

1. The Church Commissioners for England are the owner of the land described in paragraph 4 of Part A of this form and shown outlined in red on the maps accompanying this declaration and lodged with Lincolnshire County Council on 23rd February 2021.

2. On the 23rd day of February 2021, the Church Commissioners for England deposited with Lincolnshire County Council, being the appropriate council, a statement accompanied by maps showing Church Commissioners for England property outlined in red which stated that:

The ways shown green on that map and on the maps accompanying this declaration had been dedicated as public bridleways.

The ways shown purple on that map and on the maps accompanying this declaration had been dedicated as public footpaths.

No other ways had been dedicated as highways over The Church Commissioners for England property.

3. Not Applicable.

4. No additional ways have been dedicated over the land outlined in red on the maps accompanying this declaration/referenced in paragraph 1 above since the statement dated

26th January 2021 referred to in paragraph 2 above other than those bridleways and footpaths marked in the appropriate colour on the map accompanying this declaration and at the present time Church Commissioners for England have no intention of dedicating any more public rights of way over the property.

PART F: Statement of Truth
(all applicants must complete this Part)

WARNING: If you dishonestly enter information or make a statement that you know is, or might be, untrue or misleading, and intend by doing so to make a gain for yourself or another person, or to cause loss or the risk of loss to another person, you may commit the offence of fraud under section 1 of the Fraud Act 2006, the maximum penalty for which is 10 years' imprisonment or an unlimited fine, or both.

I BELIEVE THAT THE FACTS AND MATTERS CONTAINED IN THIS FORM ARE TRUE

Signature (of the person making the statement of truth) 

Print full name: *James Ian Pearson*

Date: *2/3/2021*

You should keep a copy of the completed form

Data Protection Act 1998 – Fair Processing Notice

The purpose of this Fair Processing Notice is to inform you of the use that will be made of your personal data, as required by the Data Protection Act 1998.

The appropriate authority (see explanation of definition in above guidance notes) in England is the data controller in respect of any personal data that you provide when you complete this form.

The information that you provide will be used by the appropriate authority in its duties to process applications to deposit statements, maps and declarations under section 31(6) the Highways Act 1980 and statements under section 15A(1) of the Commons Act 2006. The information you provide will also be used by the appropriate authority in its duty to update the registers in which details of such deposits are recorded under the Dedicated Highways (Registers under Section 31A of the Highways Act 1980) (England) Regulations 2007 and the Commons (Registration of Town or Village Greens) and Dedicated Highways (Landowner Statements and Declarations) (England) Regulations 2013.

The appropriate authority is required by the legislation above to maintain a register which holds information provided in this form, which can be inspected online or in person by members of the public on request. It may also be required to release information, including personal data and commercial information, on request under the Environmental Information Regulations 2004 or the Freedom of Information Act 2000. However, the appropriate authority will not permit any unwarranted breach of confidentiality nor will they act in contravention of their obligations under the Data Protection Act 1998.

519000

520000

521000

522000



CLIENT	
Church Commissioners for England East Lincolnshire Estate	
DRAWING TITLE	
PROW Springfield Farm, Benniworth and Land at Benniworth	
Note: Currently no PROW across this land.	
SCALE	DRAWING No.
1:10,000 On A3	17 1179
FILE	DATE
1018122	28 Nov 2017

382000

382000

381000

381000

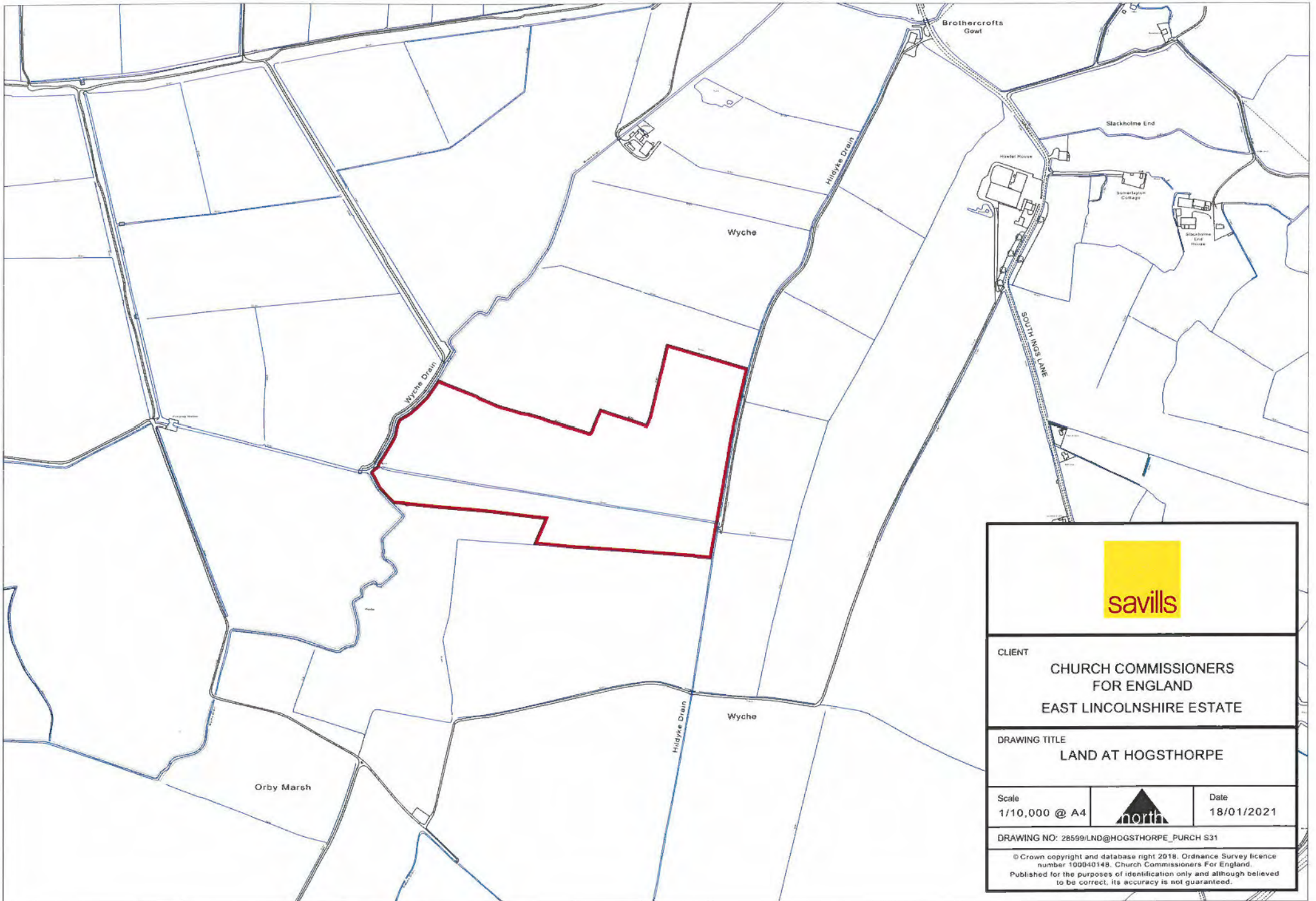
Reproduced by permission of Ordnance Survey on behalf of HMSO.
 © Crown copyright and database right 2017
 All rights reserved. Ordnance Survey Licence number 100002215
 Church Commissioners.

519000

520000

521000

522000



CLIENT
**CHURCH COMMISSIONERS
 FOR ENGLAND
 EAST LINCOLNSHIRE ESTATE**

DRAWING TITLE
LAND AT HOGSTHORPE

Scale
 1/10,000 @ A4



Date
 18/01/2021

DRAWING NO: 28599/LND@HOGSTHORPE_PURCH S31

© Crown copyright and database right 2018. Ordnance Survey licence number 100040148. Church Commissioners For England. Published for the purposes of identification only and although believed to be correct, its accuracy is not guaranteed.

526000

527000

528000

529000



379000

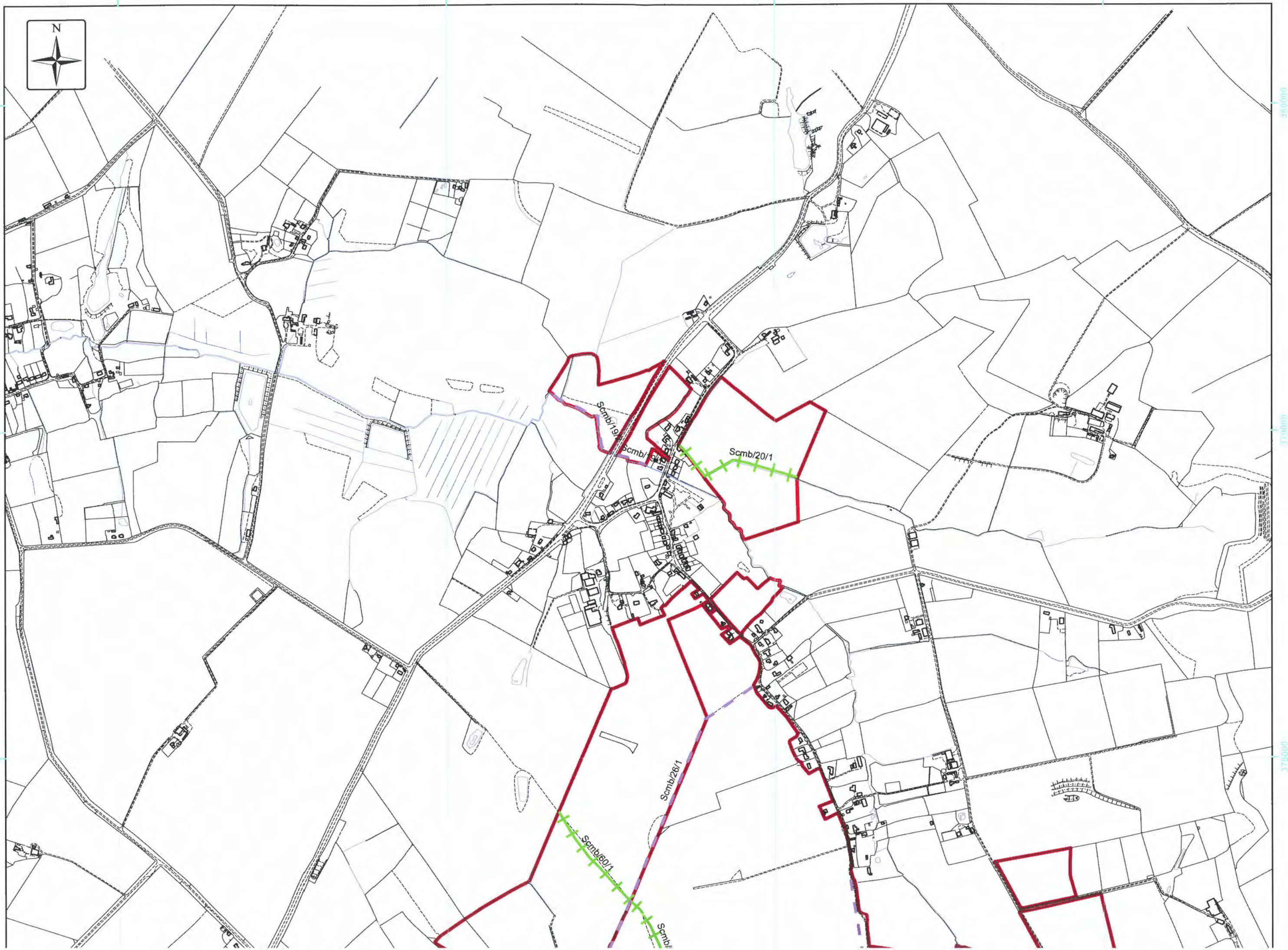
379000

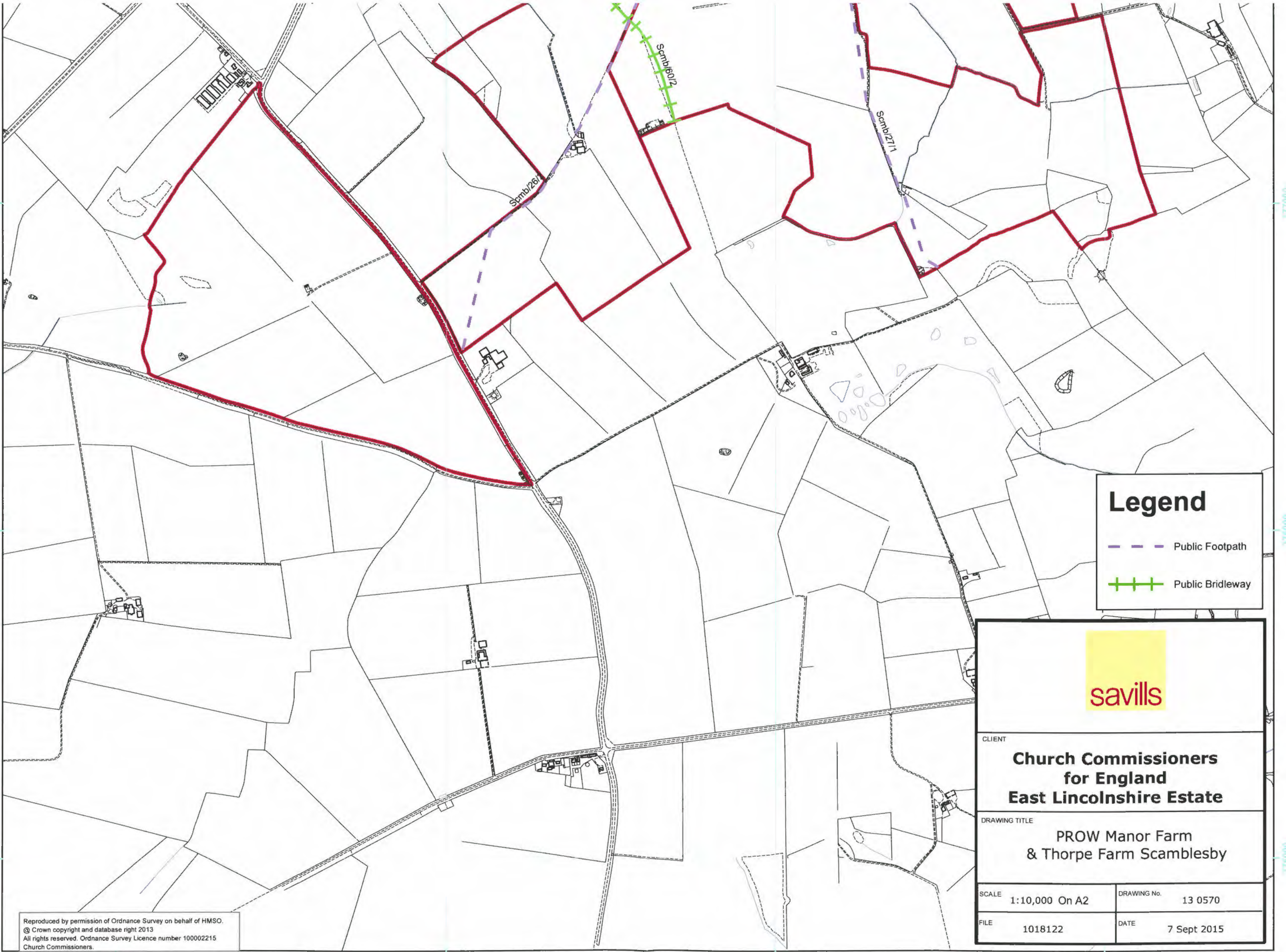
379000

380000



380000

380000





Legend

-  Public Footpath
-  Public Bridleway



CLIENT	
Church Commissioners for England East Lincolnshire Estate	
DRAWING TITLE	
PROW Manor Farm & Thorpe Farm Scamblesby	
SCALE	DRAWING No.
1:10,000 On A2	13 0570
FILE	DATE
1018122	7 Sept 2015

Reproduced by permission of Ordnance Survey on behalf of HMSO.
 © Crown copyright and database right 2013
 All rights reserved. Ordnance Survey Licence number 100002215
 Church Commissioners.

377000

376000

375000

377000

376000

375000

526000

527000

528000

529000