

SCHEDULE 1

Regulation 2(2)(a)

Application Form

Form CA16

Application Form for deposits under section 31(6) of the Highways Act 1980 and section 15A(1) of the Commons Act 2006

PART A: Information relating to the applicant and land to which the application relates
(all applicants must complete this Part)

1. Name of appropriate authority to which the application is addressed:

Lincolnshire County Council

2. Name and full address (including postcode) of applicant:

Douglas Myers, Birch Holt Farm, Burton, Lincoln, LN1 2RD

3. Status of applicant (tick relevant box or boxes):

I am

(a) the owner of the land(s) described in paragraph 4.

(b) making this application and the statements/declarations it contains on behalf of Leverton Farms Ltd who is the owner of the lands described in paragraph 4 and in my capacity as a director.

4. Insert description of the land(s) to which the application relates (including full address and postcode):

The freehold property as shown edged in Red on the attached map which is owned by Leverton Farms Ltd with the main block being separated by Sturton road at the back of Saxilby but with small other patches run on a long-term leases near Skellingthorpe and another patch off middle street north out of Lincoln. Directors include Douglas, Stephen and Frederick Myers.

5. Ordnance Survey six-figure grid reference(s) of a point within the area of land(s) to which the application relates (if known):

SK888773 for the land west of Sturton Road.

SK897772 for the land east of Sturton Road.

SK962762 for the land east of middle street near South Carlton.

SK953774 for the land east of middle street near North Carlton.

SK921744 for the land west of the Fosdyke towards Skellingthorpe.

SK971749 for the land east of middle street near Burton Village.

6. This deposit comprises the following statement(s) and/or declarations (*delete Parts B, C, or D where not applicable*):

PART B: Statement under section 31(6) of the Highways Act 1980

Frederick, Rachel, Stephen and Douglas are the directors of Leverton Farms Ltd which the owner of the land described in paragraph 4 of Part A of this form and shown edged in red on the map accompanying this statement.

Ways shown Orange on the accompanying map are public bridleways.
Ways shown Green on the accompanying map are public footpaths.

No other ways over the land shown on the accompanying map have been dedicated as highways.

PART F: Statement of Truth
(all applicants must complete this Part)

WARNING: If you dishonestly enter information or make a statement that you know is, or might be, untrue or misleading, and intend by doing so to make a gain for yourself or another person, or to cause loss or the risk of loss to another person, you may commit the offence of fraud under section 1 of the Fraud Act 2006, the maximum penalty for which is 10 years' imprisonment or an unlimited fine, or both.

I BELIEVE THAT THE FACTS AND MATTERS CONTAINED IN THIS FORM ARE TRUE

Signature (of the person making the statement of truth):

Print full name:

DOUGLAS MYERS

Date:

18/1/21

You should keep a copy of the completed form

Data Protection Act 1998 - Fair Processing Notice

The purpose of this Fair Processing Notice is to inform you of the use that will be made of your personal data, as required by the Data Protection Act 1998.

The appropriate authority (see explanation of definition in above guidance notes) in England is the data controller in respect of any personal data that you provide when you complete this form.

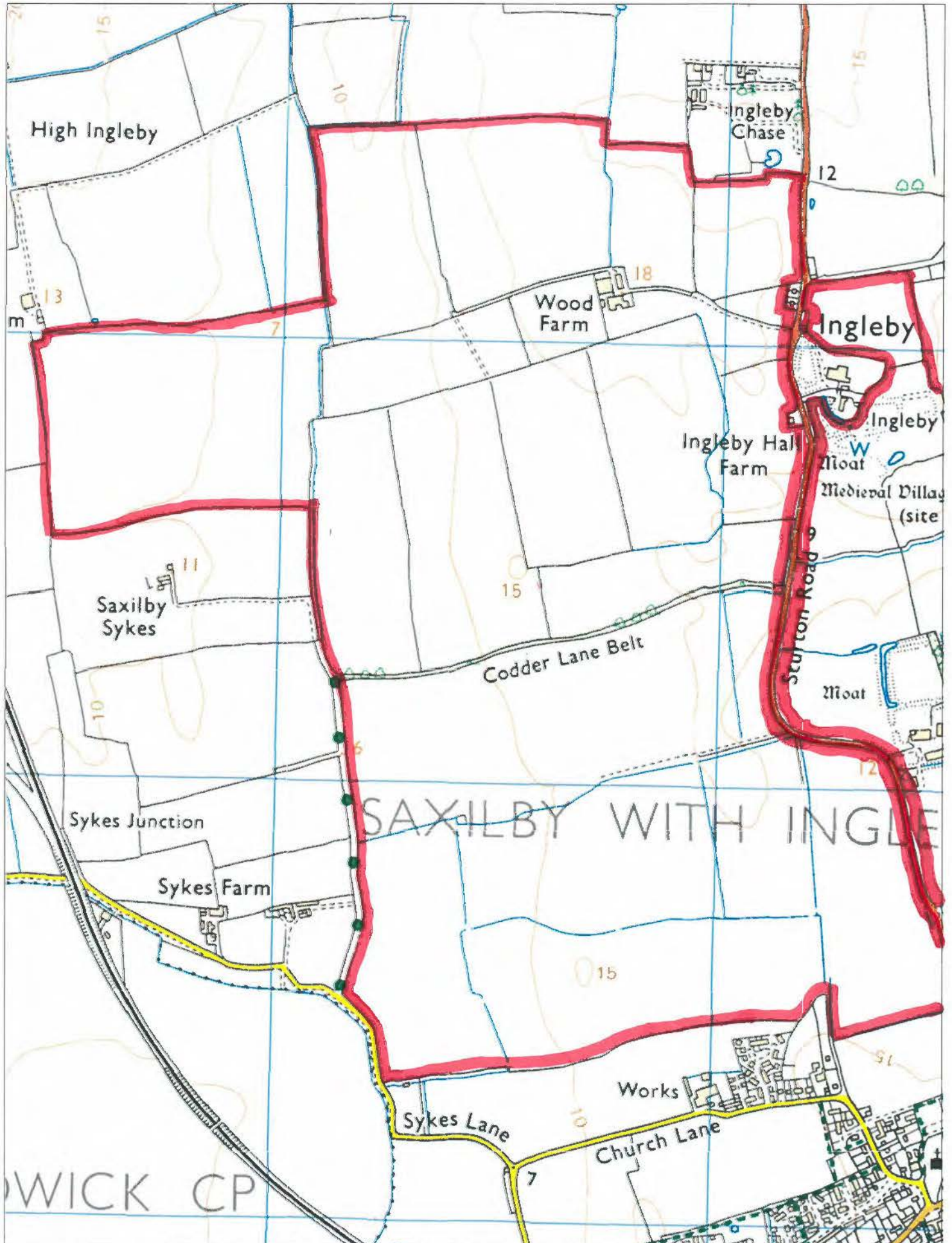
The information that you provide will be used by the appropriate authority in its duties to process applications to deposit statements, maps and declarations under section 31(6) the Highways Act 1980 and statements under section 15A(1) of the Commons Act 2006. The information you provide will also be used by the appropriate authority in its duty to update the registers in which details of such deposits are recorded under the Dedicated Highways (Registers under Section 31A of the Highways Act 1980) (England) Regulations 2007 and the Commons (Registration of Town or Village Greens) and Dedicated Highways (Landowner Statements and Declarations) (England) Regulations 2013.

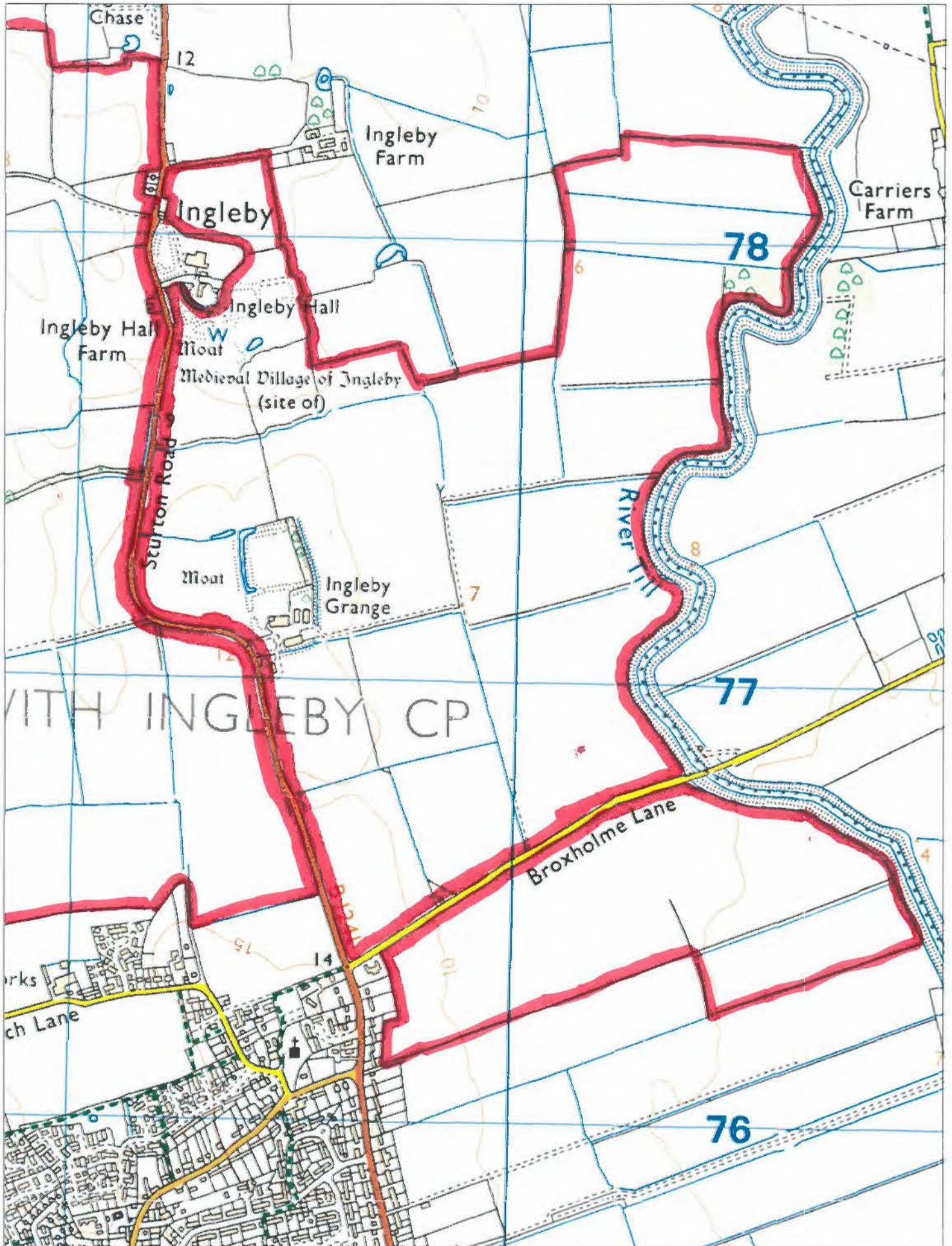
The appropriate authority is required by the legislation above to maintain a register which holds information provided in this form, which can be inspected online or in person by members of the public on request. It may also be required to release information, including personal data and commercial information, on request under the Environmental Information Regulations 2004 or the Freedom of Information Act 2000. However, the appropriate authority will not permit any unwarranted breach of confidentiality nor will they act in contravention of their obligations under the Data Protection Act 1998.

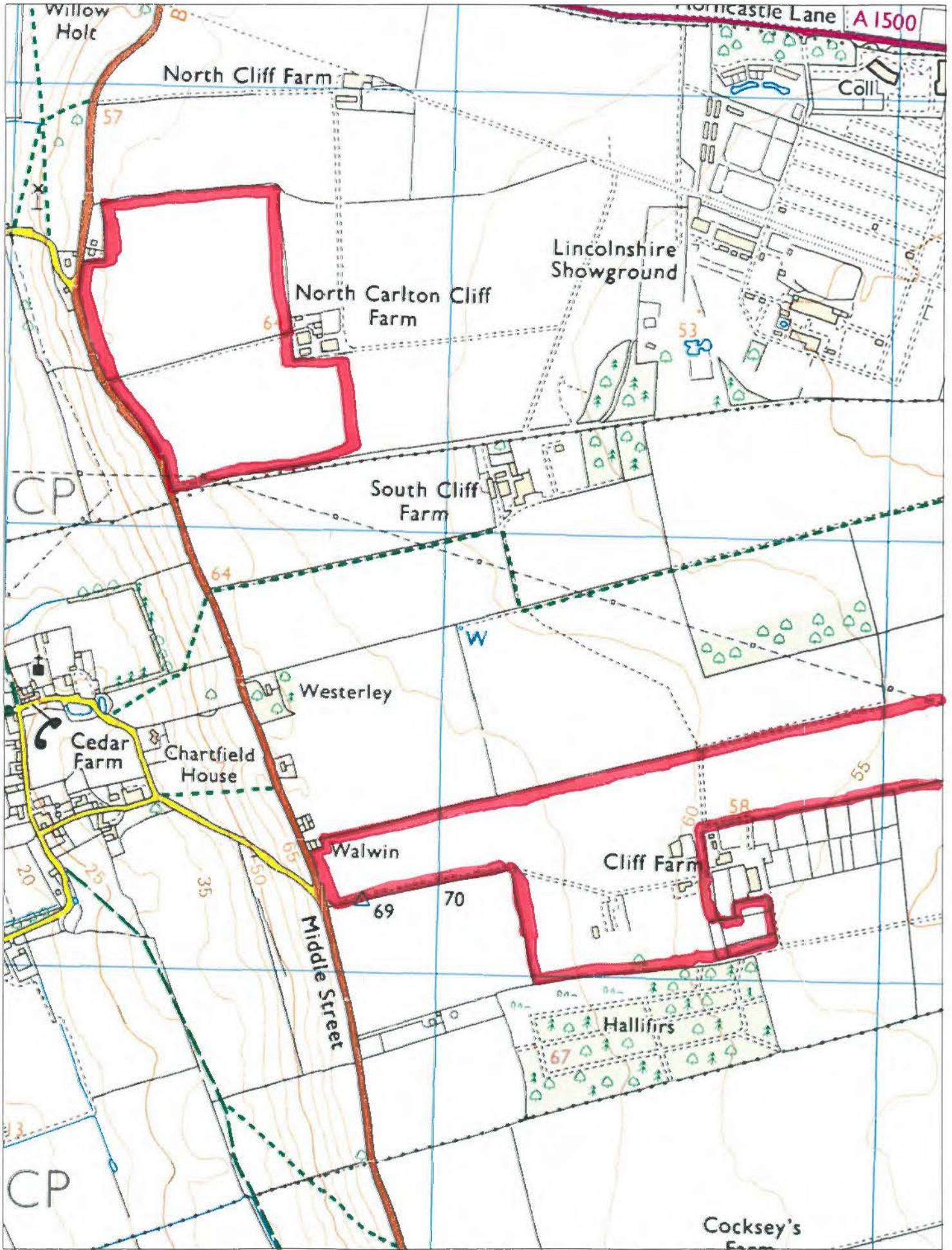
Lincolnshire County Council

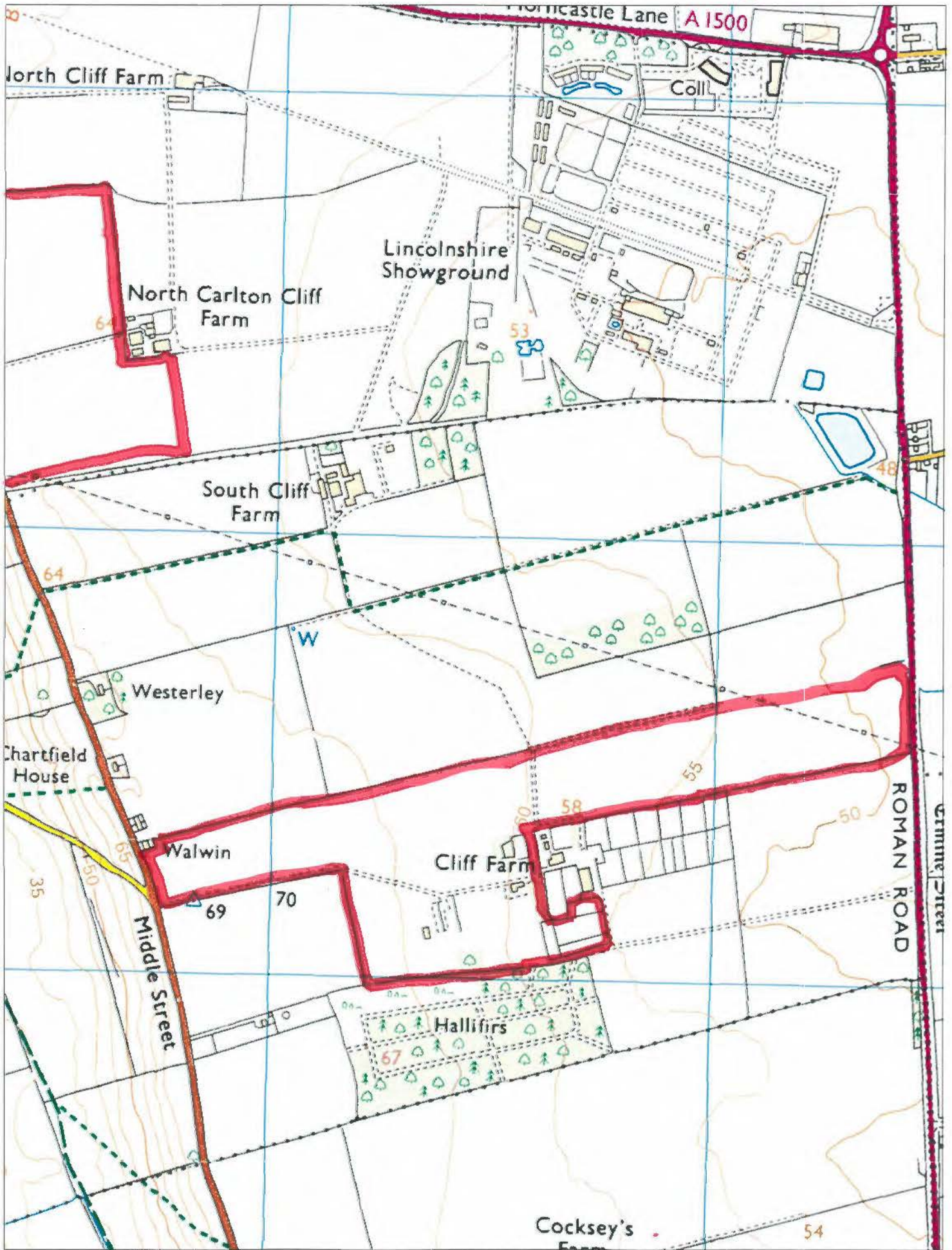
24 JAN 2021

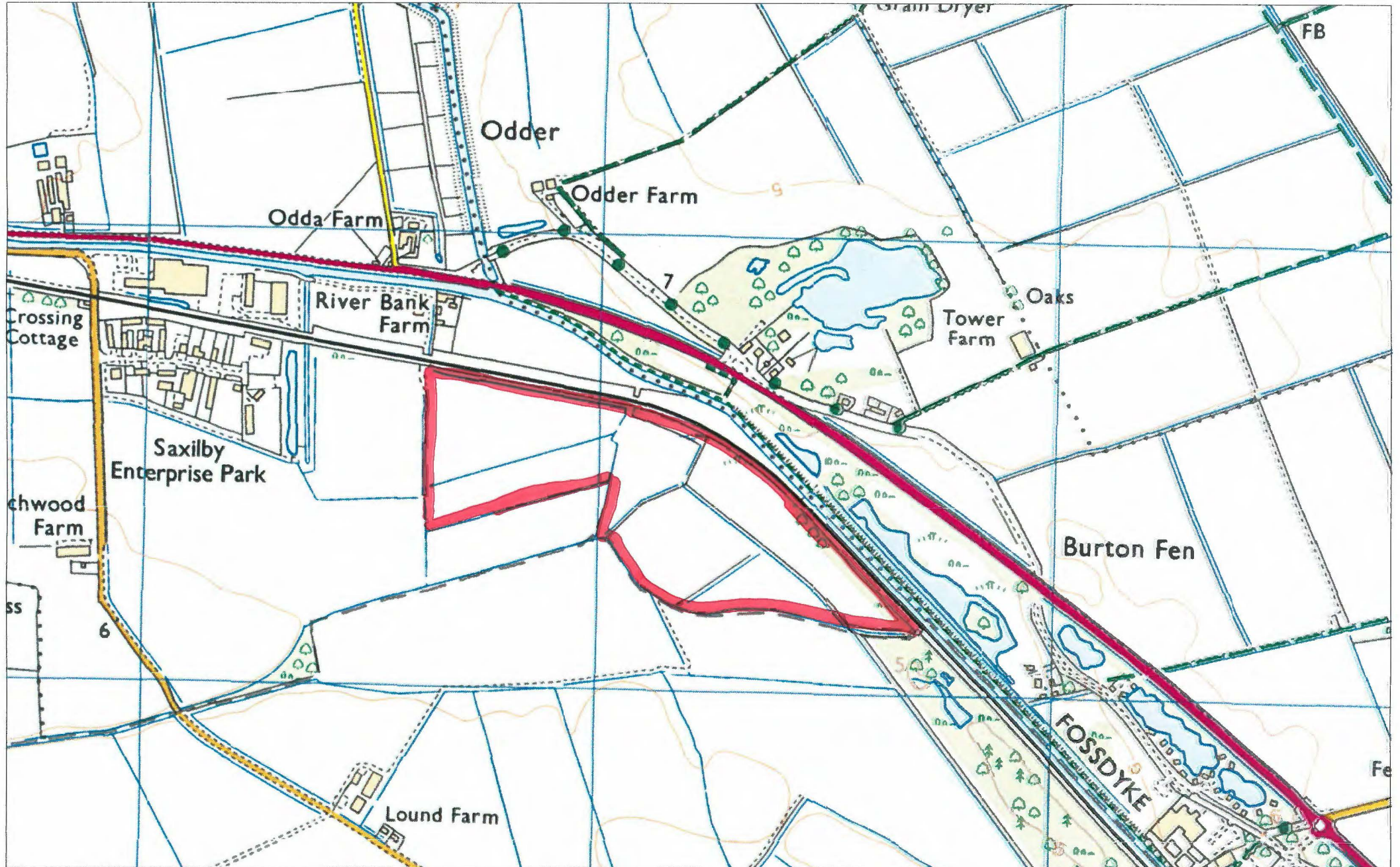
Lancaster House

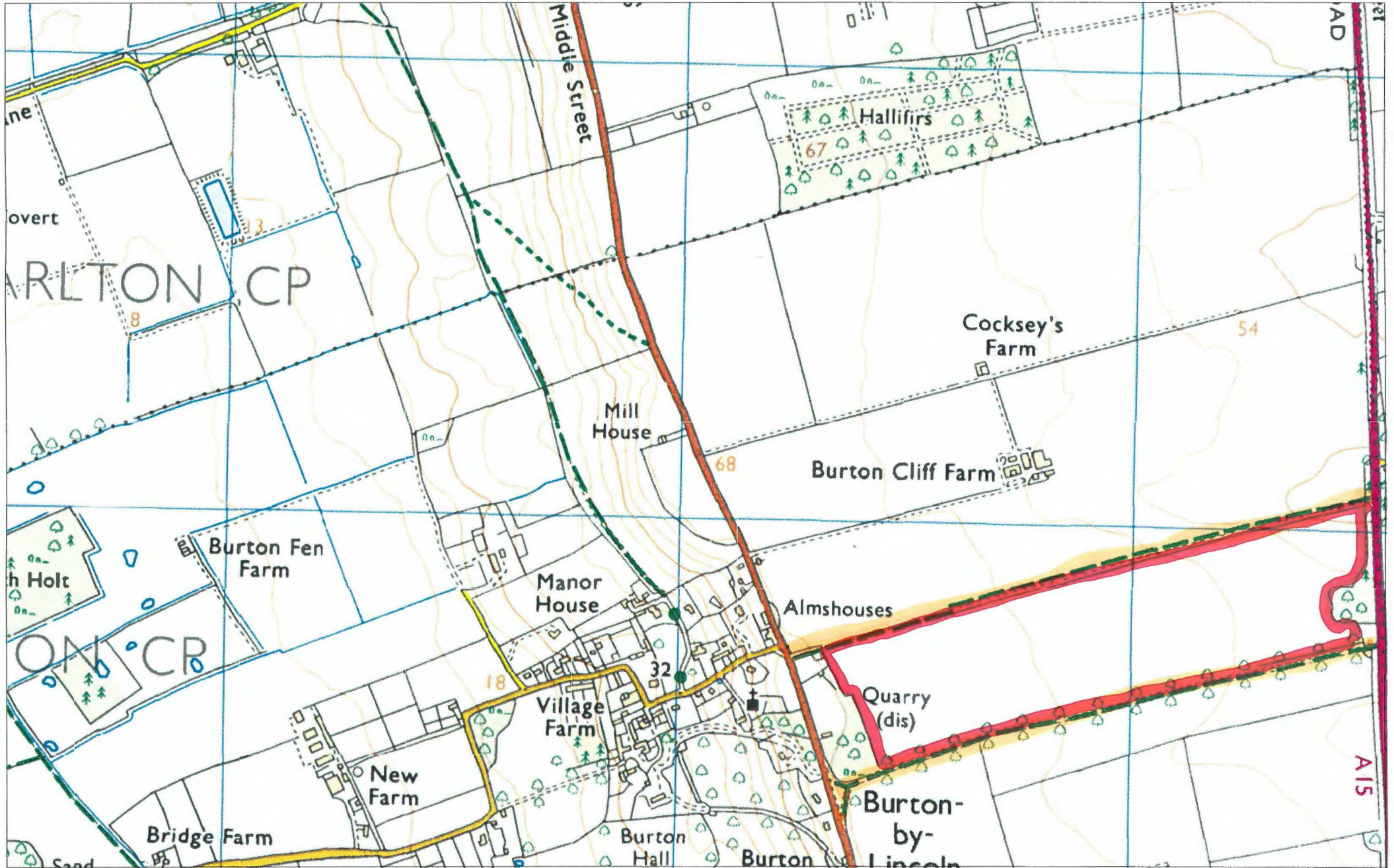












SCHEDULE 1

Regulation 2(2)(a)

Application Form

Form CA16

Application Form for deposits under section 31(6) of the Highways Act 1980 and section 15A(1) of the Commons Act 2006

PART A: Information relating to the applicant and land to which the application relates
(all applicants must complete this Part)

1. Name of appropriate authority to which the application is addressed:

Lincolnshire County Council

2. Name and full address (including postcode) of applicant:

Douglas H L Myers, Birch Holt Farm, Burton, Lincoln, LN1 2RD

3. Status of applicant (tick relevant box or boxes):

I am

(a) the owner of the land(s) described in paragraph 4.

(b) making this application and the statements/declarations it contains on behalf of Leverton Farms Ltd who is the owner of the lands described in paragraph 4 and in my capacity as a director.

4. Insert description of the land(s) to which the application relates (including full address and postcode):

The freehold property as shown edged in Red on the attached map which is owned by Leverton Farms Ltd with the main block being separated by Sturton road at the back of Saxilby but with small other patches run on a long-term leases near Skellingthorpe and another patch off middle street north out of Lincoln. Directors include Douglas, Stephen, Rachel and Frederick Myers.

5. Ordnance Survey six-figure grid reference(s) of a point within the area of land(s) to which the application relates (if known):

SK888773 for the land west of Sturton Road.

SK897772 for the land east of Sturton Road.

SK962762 for the land east of middle street near South Carlton.

SK953774 for the land east of middle street near North Carlton.

SK921744 for the land west of the Fosdyke towards Skellingthorpe.

SK971749 for the land east of middle street near Burton Village.

6. This deposit comprises the following statement(s) and/or declarations (*delete Parts B, C, or D where not applicable*): Parts C

PART C: Declaration under section 31(6) of the Highways Act 1980

1. The owner of the land described in paragraph 4 of Part A of this form and shown edged in red on the map accompanying this declaration/lodged with Lincolnshire County Council on 24th January 2021.

2. On the 24th day of January 2021 I deposited with Lincolnshire County Council, being the appropriate council, a statement accompanied by a map showing Leverton Farms Ltd property edged in red which stated that:

Ways shown Orange on the accompanying map are public bridleways.


Ways shown Green on the accompanying map are public footpaths.

4. No additional ways have been dedicated over the land edged red on the map accompanying this declaration/referenced in paragraph 1 above since the statement dated 18th January 2021 referred to in paragraph 2 and at the present time I have no intention of dedicating any more public rights of way over the property.

PART F: Statement of Truth
(all applicants must complete this Part)

WARNING: If you dishonestly enter information or make a statement that you know is, or might be, untrue or misleading, and intend by doing so to make a gain for yourself or another person, or to cause loss or the risk of loss to another person, you may commit the offence of fraud under section 1 of the Fraud Act 2006, the maximum penalty for which is 10 years' imprisonment or an unlimited fine, or both.

I BELIEVE THAT THE FACTS AND MATTERS CONTAINED IN THIS FORM ARE TRUE

Signature (of the person making the statement of truth): 

Print full name: **DOUGLAS H L MYERS**

Date: **15/2/21**

You should keep a copy of the completed form

Data Protection Act 1998 - Fair Processing Notice

The purpose of this Fair Processing Notice is to inform you of the use that will be made of your personal data, as required by the Data Protection Act 1998.

The appropriate authority (see explanation of definition in above guidance notes) in England is the data controller in respect of any personal data that you provide when you complete this form.

The information that you provide will be used by the appropriate authority in its duties to process applications to deposit statements, maps and declarations under section 31(6) the Highways Act 1980 and statements under section 15A(1) of the Commons Act 2006. The information you provide will also be used by the appropriate authority in its duty to update the registers in which details of such deposits are recorded under the Dedicated Highways (Registers under Section 31A of the Highways Act 1980) (England) Regulations 2007 and the Commons (Registration of Town or Village Greens) and Dedicated Highways (Landowner Statements and Declarations) (England) Regulations 2013.

The appropriate authority is required by the legislation above to maintain a register which holds information provided in this form, which can be inspected online or in person by members of the public on request. It may also be required to release information, including personal data and commercial information, on request under the Environmental Information Regulations 2004 or the Freedom of Information Act 2000. However, the appropriate authority will not permit any unwarranted breach of confidentiality nor will they act in contravention of their obligations under the Data Protection Act 1998.

