

10. 'Appropriate authority' means (a) in relation to a map or statement deposited or declaration lodged under section 31(6) of that Act, an appropriate council (as defined in section 31(7) of the Highways Act 1980); and (b) in relation to a statement and map deposited under section 15A(1) of the 2006 Act, a commons registration authority (defined in section 4 of the Commons Act 2006 and section 2 of the Commons Registration Act 1965). In practice, the appropriate council and commons registration authority will usually be the same body.

**PART A: Information relating to the applicant and land to which the application relates**

*(all applicants must complete this Part)*

1. Name of appropriate authority to which the application is addressed: Lincolnshire County Council, County Offices, Newland, Lincoln, LN1 1YL

2. Name and full address (including postcode) of applicant: The Trustees of the Cecil Estate Family Trust;  
Simon Edward Christopher Conant, The Estate Office, Lyndon Hall, Oakham, Rutland, LE15 8TU; and Nicholas Michael Hornby, Cerno Capital Partners LLP,  
34 Sackville Street, London, W13 3ED; and Christopher Mark Power Grainger, Carter Jonas, 1 Chapel Place, London, W1G 0BG; and Maurice Robert Leo  
Hochschild, 98 Denbigh Street, London, SW1V 2EX.

3. Status of applicant (tick relevant box or boxes):

We are

- (a)  the owner of the land(s) described in paragraph 4.
- (b)  making this application and the statements/declarations it contains on behalf of [insert name of owner] who is the owner of the land(s) described in paragraph 4 and in my capacity as [insert details].

4. Insert description of the land(s) to which the application relates (including full address and postcode):

Land to East of Toll Bar, Great Casterton, Stamford. Farmland extending from the edge of Stamford Town to the South East, The Great North Road to the South West and the Old Great North Road to the North East.

5. Ordnance Survey six-figure grid reference(s) of a point within the area of land(s) to which the application relates (if known):

TF 002 082

6. This deposit comprises the following statement(s) and/or declarations Parts B, D & E:

**PART B: Statement under section 31(6) of the Highways Act 1980**

We are the owner of the land described in paragraph 4 of Part A of this form and shown outlined red on the map accompanying this statement.

Ways shown as a green line on the accompanying map are public bridleways.

Ways shown as a purple line on the accompanying map are public footpaths.

Ways shown as a broken purple line on the accompanying map are permissive footpaths.

Ways shown as a red line on the accompanying map are public byways.

No other ways over the land shown outlined red on the accompanying map have been dedicated as highways.

**PART D: Statement under section 15A(1) of the Commons Act 2006**

We, the Trustees of the Cecil Estate Family Trust, are the owner of the land described in paragraph 4 of Part A of this form and shown outlined red on the map accompanying this statement.

We, the Trustees of the Cecil Estate Family Trust, wish to bring to an end any period during which persons may have indulged as of right in lawful sports and pastimes on the whole or any part of the land shown shaded pink on the accompanying map.

**PART E: Additional information relevant to the application**

*(insert any additional information relevant to the application)*

A deposit of a highways declaration under Section 31(6) of the Highways Act 1980 reference number CA/7/1/420 was made by Mr S E C Conant of The Estate Office, Lyndon Hall, Oakham, Rutland, LE15 8TU; Mr N M Hornby of Cerno Capital Partners LLP, 34 Sackville Street, London, W13 3ED; Mr C M P Granger of Carter Jonas, 1 Chapel Place, London, W1G 0BG; and Mr M R L Hochschild of 98 Denbigh Street, London, SW1V 2EX on 1<sup>st</sup> May 2015.

Lincolnshire County Council

18 JAN 2021

Lancaster House

**PART F: Statement of Truth***(all applicants must complete this Part)*

**WARNING:** If you dishonestly enter information or make a statement that you know is, or might be, untrue or misleading, and intend by doing so to make a gain for yourself or another person, or to cause loss or the risk of loss to another person, you may commit the offence of fraud under section 1 of the Fraud Act 2006, the maximum penalty for which is 10 years' imprisonment or an unlimited fine, or both.

**I BELIEVE THAT THE FACTS AND MATTERS CONTAINED IN THIS FORM ARE TRUE**

Mr S E C Conant:



Date:

18.12.20

Mr N M Hornby:



Date:

8/1/2021

Mr C M P Granger:



Date:

10/12/2020

Mr M R L Hochschild:



Date:

5/1/2021

Signature (of the person making the statement of truth):

You should keep a copy of the completed form

**Data Protection Act 1998 - Fair Processing Notice**

The purpose of this Fair Processing Notice is to inform you of the use that will be made of your personal data, as required by the Data Protection Act 1998.

The appropriate authority (see explanation of definition in above guidance notes) in England is the data controller in respect of any personal data that you provide when you complete this form.

The information that you provide will be used by the appropriate authority in its duties to process applications to deposit statements, maps and declarations under section 31(6) the Highways Act 1980 and statements under section 15A(1) of the Commons Act 2006. The information you provide will also be used by the appropriate authority in its duty to update the registers in which details of such deposits are recorded under the Dedicated Highways (Registers under Section 31A of the Highways Act 1980) (England) Regulations 2007 and the Commons (Registration of Town or Village Greens) and Dedicated Highways (Landowner Statements and Declarations) (England) Regulations 2013.



The appropriate authority is required by the legislation above to maintain a register which holds information provided in this form, which can be inspected online or in person by members of the public on request. It may also be required to release information, including personal data and commercial information, on request under the Environmental Information Regulations 2004 or the Freedom of Information Act 2000. However, the appropriate authority will not permit any unwarranted breach of confidentiality nor will they act in contravention of their obligations under the Data Protection Act 1998.

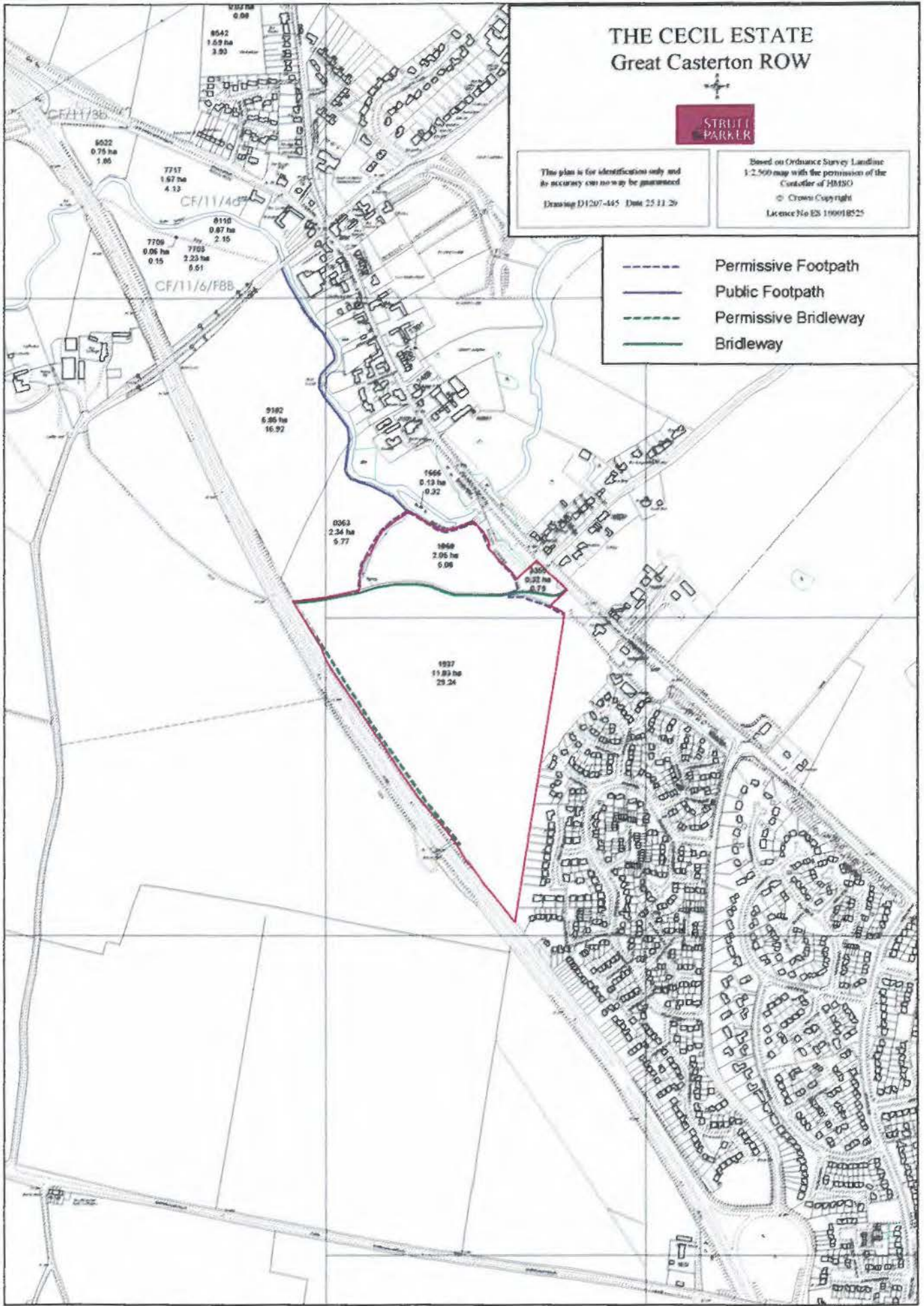
# THE CECIL ESTATE Great Casterton ROW



This plan is for identification only and  
its accuracy can not be guaranteed  
Drawing D1207-445 Date 25.11.20

Based on Ordnance Survey Landline  
1:2,500 map with the permission of the  
Controller of HMSO  
© Crown Copyright  
Licence No ES 100018525

-  Permissive Footpath
-  Public Footpath
-  Permissive Bridleway
-  Bridleway



10. 'Appropriate authority' means (a) in relation to a map or statement deposited or declaration lodged under section 31(6) of that Act, an appropriate council (as defined in section 31(7) of the Highways Act 1980); and (b) in relation to a statement and map deposited under section 15A(1) of the 2006 Act, a commons registration authority (defined in section 4 of the Commons Act 2006 and section 2 of the Commons Registration Act 1965). In practice, the appropriate council and commons registration authority will usually be the same body.

**PART A: Information relating to the applicant and land to which the application relates  
(all applicants must complete this Part)**

1. Name of appropriate authority to which the application is addressed: Lincolnshire County Council, County Offices, Newland, Lincoln, LN1 1YL

2. Name and full address (including postcode) of applicant: The Trustees of the Cecil Estate Family Trust; Simon Edward Christopher Conant, The Estate Office, Lyndon Hall, Oakham, Rutland, LE15 8TU; and Nicholas Michael Hornby, Cerno Capital Partners LLP, 34 Sackville Street, London, W13 3ED; and Christopher Mark Power Granger, Carter Jonas, 1 Chapel Place, London, W1G 0BG; and Maurice Robert Leo Hochschild, 98 Denbigh Street, London, SW1V 2EX.

3. Status of applicant (tick relevant box or boxes):

We are

- (a)  the owner of the land(s) described in paragraph 4.  
 (b)  making this application and the statements/declarations it contains on behalf of [insert name of owner] who is the owner of the land(s) described in paragraph 4 and in my capacity as [insert details].

4. Insert description of the land(s) to which the application relates (including full address and postcode):

Land to East of Toll Bar, Great Casterton, Stamford. Farmland extending from the edge of Stamford Town to the South East, The Great North Road to the South West and the Old Great North Road to the North East.

5. Ordnance Survey six-figure grid reference(s) of a point within the area of land(s) to which the application relates (if known):

TF 002 082

6. This deposit comprises the following statement(s) and/or declarations Parts C & E:



**PART C: Declaration under section 31(6) of the Highways Act 1980**

1. We, the Cecil Estate Trustees are the owner of the land described in paragraph 4 of Part A of this form and shown outlined red on the map lodged with Lincolnshire County Council on 18<sup>th</sup> January 2021.

2. On the 18<sup>th</sup> day of January 2021, We, the Cecil Estate Trustees deposited with Lincolnshire County Council, being the appropriate council, a statement accompanied by a map showing the Trust's property outlined red which stated that:

Ways shown as a green line on the accompanying map are public bridleways.

Ways shown as a broken green line on the accompanying map are permissive bridleways.

Ways shown as a purple line on the accompanying map are public footpaths.

Ways shown as a broken purple line on the accompanying map are permissive footpaths.

No other ways over the land shown outlined red on the accompanying map have been dedicated as highways.

3. *Paragraph deleted*

4. No additional ways have been dedicated over the land shaded pink on the map referenced in paragraph 1 above since the statement signed by Mr S E C Conant on 18<sup>th</sup> December 2020, Mr N M Hornby on 8<sup>th</sup> January 2021, Mr C M P Granger on 10<sup>th</sup> December 2020 and by Mr M R L Hochschild on 5<sup>th</sup> January 2021 referred to in paragraph 2 above and at the present time we, the Cecil Estate Trustees have no intention of dedicating any more public rights of way over the property.

**PART E: Additional information relevant to the application**  
*(insert any additional information relevant to the application)*

A deposit of a highways declaration under Section 31(6) of the Highways Act 1980 reference number CA/7/1/420 was made by Mr S E C Conant of The Estate Office, Lyndon Hall, Oakham, Rutland, LE15 8TU; Mr N M Hornby of Cerno Capital Partners LLP, 34 Sackville Street, London. W13 3ED; Mr C M P Granger of Carter Jonas, 1 Chaple Place, London, W1G 0BG; and Mr M R L Hochschild of 98 Denbigh Street, London, SW1V 2EX on 1<sup>st</sup> May 2015.

**PART F: Statement of Truth**  
*(all applicants must complete this Part)*

**WARNING:** If you dishonestly enter information or make a statement that you know is, or might be, untrue or misleading, and intend by doing so to make a gain for yourself or another person, or to cause loss or the risk of loss to another person, you may commit the offence of fraud under section 1 of the Fraud Act 2006, the maximum penalty for which is 10 years' imprisonment or an unlimited fine, or both.

**I BELIEVE THAT THE FACTS AND MATTERS CONTAINED IN THIS FORM ARE TRUE**

Signature (of the person making the statement of truth):

Mr S E C Conant:

Date:

15<sup>th</sup> October 2021

Mr N M Hornby:

Date:

15<sup>th</sup> October 2021

Mr C M P Granger:

Date:

15<sup>th</sup> October 2021

Mr M R L Hochschild:

Date:

15<sup>th</sup> October 2021

**You should keep a copy of the completed form**

**Data Protection Act 1998 - Fair Processing Notice**

The purpose of this Fair Processing Notice is to inform you of the use that will be made of your personal data, as required by the Data Protection Act 1998.

The appropriate authority (see explanation of definition in above guidance notes) in England is the data controller in respect of any personal data that you provide when you complete this form.

The information that you provide will be used by the appropriate authority in its duties to process applications to deposit statements, maps and declarations under section 31(6) the Highways Act 1980 and statements under section 15A(1) of the Commons Act 2006. The information you provide will also be used by the appropriate authority in its duty to update the registers in which details of such deposits are recorded under the Dedicated Highways (Registers under Section 31A of the Highways Act 1980) (England) Regulations 2007 and the Commons (Registration of Town or Village Greens) and Dedicated Highways (Landowner Statements and Declarations) (England) Regulations 2013.

The appropriate authority is required by the legislation above to maintain a register which holds information provided in this form, which can be inspected online or in person by members of the public on request. It may also be required to release information, including personal data and commercial information, on request under the Environmental Information Regulations 2004 or the Freedom of Information Act 2000. However, the appropriate authority will not permit any unwarranted breach of confidentiality nor will they act in contravention of their obligations under the Data Protection Act 1998.