

CN102489

WILDLIFE AND COUNTRYSIDE ACT 1981

LINCOLNSHIRE COUNTY COUNCIL

ADDITION OF PUBLIC FOOTPATH NUMBER 1147 MIDDLE RASEN

DEFINITIVE MAP MODIFICATION ORDER 2017

This Order is made by Lincolnshire County Council ("the Authority") under Section 53(2)(b) of the Wildlife and Countryside Act 1981 ("the Act") because it appears to the Authority that the Definitive Map and Statement for the area of the former Lindsey County Council (Rural District of Caistor) require modification in consequence of the occurrence of an event specified in Section 53(3)(c)(i) of the Act namely the discovery by the authority of evidence which (when considered with all other relevant evidence available to them) shows that a right of way which is not shown in the map and statement subsists or is reasonably alleged to subsist over land in the area to which the map relates, being a right of way such that the land over which the right subsists is a public path, a restricted byway or, subject to section 54A, a byway open to all traffic.

The Authority has consulted with every local authority whose area includes the land to which the Order relates

1. For the purposes of this Order the relevant date is 12 June 2017
2. The Lincolnshire County Council Definitive Map and Statement for the area of the former Lindsey County Council (Rural District of Caistor)

shall be modified as described in Part I and Part II of the Schedule and shown on the Drawing attached to the Order

3. This Order shall take effect on the date it is confirmed and may be cited as the Lincolnshire County Council, addition of Public Footpath Number 1147 Middle Rasen, Definitive Map Modification Order 2017

SCHEDULE

PART I

Modification of the Definitive Map

Description of path to be added

In the parish of Middle Rasen

Public Footpath Number 1147 running from the northernmost end of Public Footpath Number 1127 at Ordnance Survey Grid Reference ("OSGR") TF10748973 in a generally north-easterly direction for approximately 233 metres to OSGR TF10898991 then running in a generally north-north-easterly direction for approximately 335 metres to OSGR TF11069019 then continuing in a generally north-north-westerly direction for approximately 29 metres to meet with Public Bridleway Number 514 along Gatehouse Lane at OSGR TF11059022. ~~This public footpath has a width of 1 metre and a total length of~~

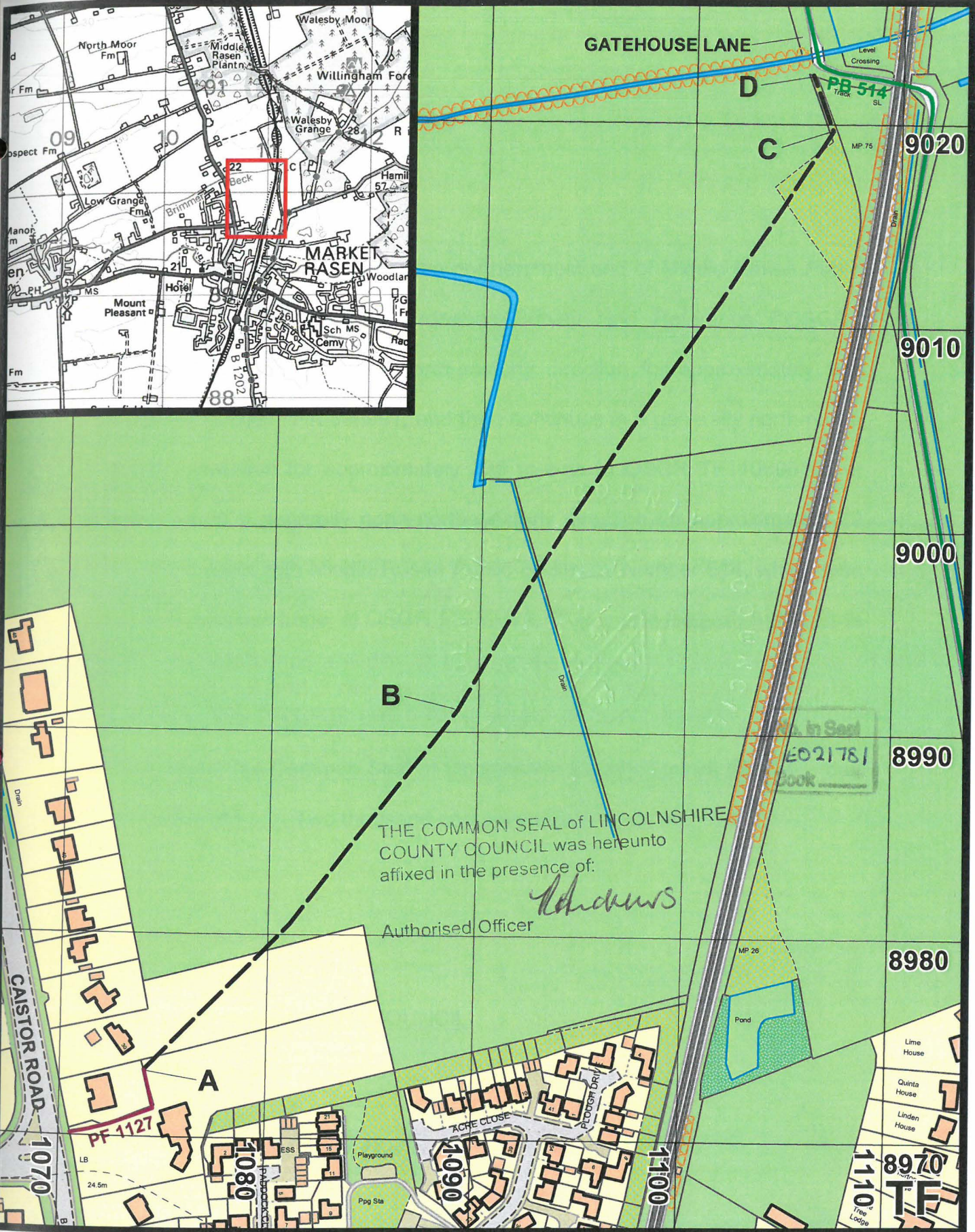
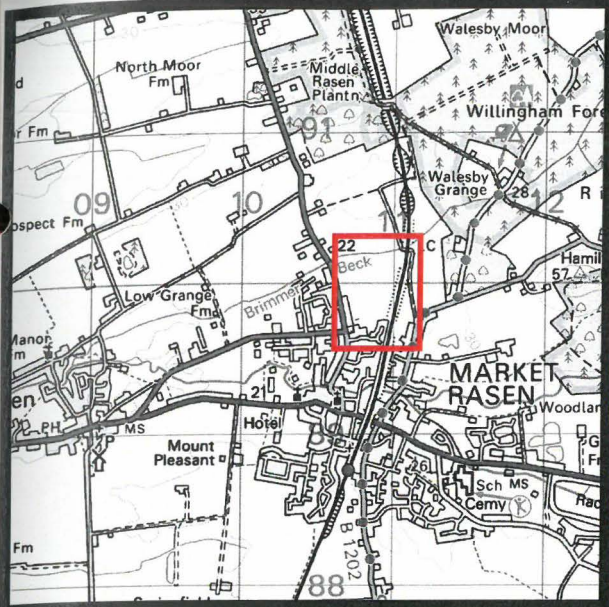
This public footpath has a width of 1.2 metres between points A-B-C and a width of 3 metres between points C-D on annexed plan numbered 2017/017/DMMO72/A4. It has a total length of approximately 597 metres as shown between points A-B-C-D on annexed plan numbered 2017/017/DMMO72/A4.

PART II

Modification of the Definitive Statement

Variation of Particulars of Paths





THE COMMON SEAL of LINCOLNSHIRE
 COUNTY COUNCIL was hereunto
 affixed in the presence of:
Andrews
 Authorised Officer

- Key:**
- A-B-C-D Public Footpath No. 1147
 - Unaffected Public Footpath
 - Unaffected Public Bridleway



MIDDLE RASEN
 (Definitive Map Modification Order)
 Public Footpath No. 1147 between Public
 Footpath No. 1127 and Public Bridleway No. 514
 along Gatehouse Lane

Drn. AP Date 26.05.2017

Countryside Services
 R A Wills
 Executive Director for Environment & Economy
 County Offices, Newland, Lincoln, LN1 1YL.

Scale: 1:2,500

Drawing No: 2017/017/DMMO72/A4

Reproduced from Ordnance Survey with the permission
 of the Controller of HMSO © Crown Copyright.
 Licence number 100025370

The following details shall be added

In the parish of Middle Rasen

Public Footpath Number 1147

This public footpath runs from the northernmost end of Middle Rasen Public Footpath Number 1127 at Ordnance Survey Grid Reference ("OSGR") TF10748973 in a generally north-easterly direction for approximately 233 metres to OSGR TF10898991, and then continues in a generally north-north-easterly direction for approximately 335 metres to OSGR TF11069019. It then runs in a generally north-north-westerly direction for approximately 29 metres to meet with Middle Rasen Public Bridleway Number 514, which runs along Gatehouse Lane, at OSGR ^{IF}11059022. ~~This public footpath has a width~~

This public footpath has a width of 1.2 metres between OSGR TF10748973 and OSGR TF11069019 and 3 metres between OSGR TF11069019 and OSGR TF11059022. The footpath has a total length of approximately 597 metres.

Given under the Common Seal of Lincolnshire County Council this 12th day
of JUNE Two thousand and seventeen

THE COMMON SEAL of)

LINCOLNSHIRE COUNTY COUNCIL)


was hereunto affixed in the)

presence of :-)

Rebecca Andrews

Authorised Officer

REBECCA ANDREWS



The foregoing order is hereby confirmed
subject to the red ink modifications thereon.

Mark Yates 22 OCT 2020

An Inspector appointed by The Secretary of
State for Environment, Food and
Rural Affairs

DATED 12 JUNE 2017

WILDLIFE AND COUNTRYSIDE ACT 1981
LINCOLNSHIRE COUNTY COUNCIL
ADDITION OF PUBLIC FOOTPATH
NUMBER 1147 MIDDLE RASEN
DEFINITIVE MAP MODIFICATION ORDER 2017

Legal Services Lincolnshire

County Offices

Newland

Lincoln