

329-925

PUBLIC RIGHTS OF WAY AND COUNTRYSIDE ACCESS		
ACK	14 FFR 2013	PASSED TO
POST REF. NUMBER		



## APPLICATION FOR A MODIFICATION ORDER

WILDLIFE AND COUNTRYSIDE ACT 1981  
DEFINITIVE MAP MODIFICATION ORDERS

(This form to be completed by the applicant and returned to Lincolnshire County Council)

To: Definitive Map Officer, Public Rights of Way & Countryside Access, Communities,  
Lincolnshire County Council, City Hall, Lincoln, LN1 1DN

### APPLICATION

I/We ELIZABETH ANN AND TERENCE KEITH LAWRENCE  
of CISTERCIAN COTTAGE, STEWTON LANE, LOUTH Postcode LN11 8 5B

hereby apply for an order under Section 53 of the Wildlife and Countryside Act, 1981, to modify the Definitive Map and Statement for the area by:

\*(Delete any of the following sections which do not apply)

\*Deleting the footpath / bridleway / restricted byway/byway open to all traffic (delete as appropriate)

From..... To.....  
Parish of..... Parish of.....

OR

\*Adding the footpath / bridleway / restricted byway/byway open to all traffic (delete as appropriate)

From..... To.....  
Parish of..... Parish of.....

OR

\*Upgrading / Downgrading the footpath / bridleway / restricted byway / byway open to all traffic to a footpath / bridleway / restricted byway / byway open to all traffic (delete as appropriate)

From..... To.....  
Parish of..... Parish of.....

OR

\*Varying the particulars of the footpath / ~~bridleway / restricted byway/byway open to all traffic~~ (delete as appropriate) Stewton Lane


From part of public Footpath no 5 To Boundary of Cistercian Cottage, Stewton Lane  
Parish of Louth Parish of Louth

By amending to the original route on the definitive map, owing to the Footpath being diverted without the owners consent. Also being marked incorrectly on the definitive map.

(in all cases) and shown on the map annexed hereto.

We attach copies of the documentary and / or user evidence in support of this application, as listed below.

Signed.



Date

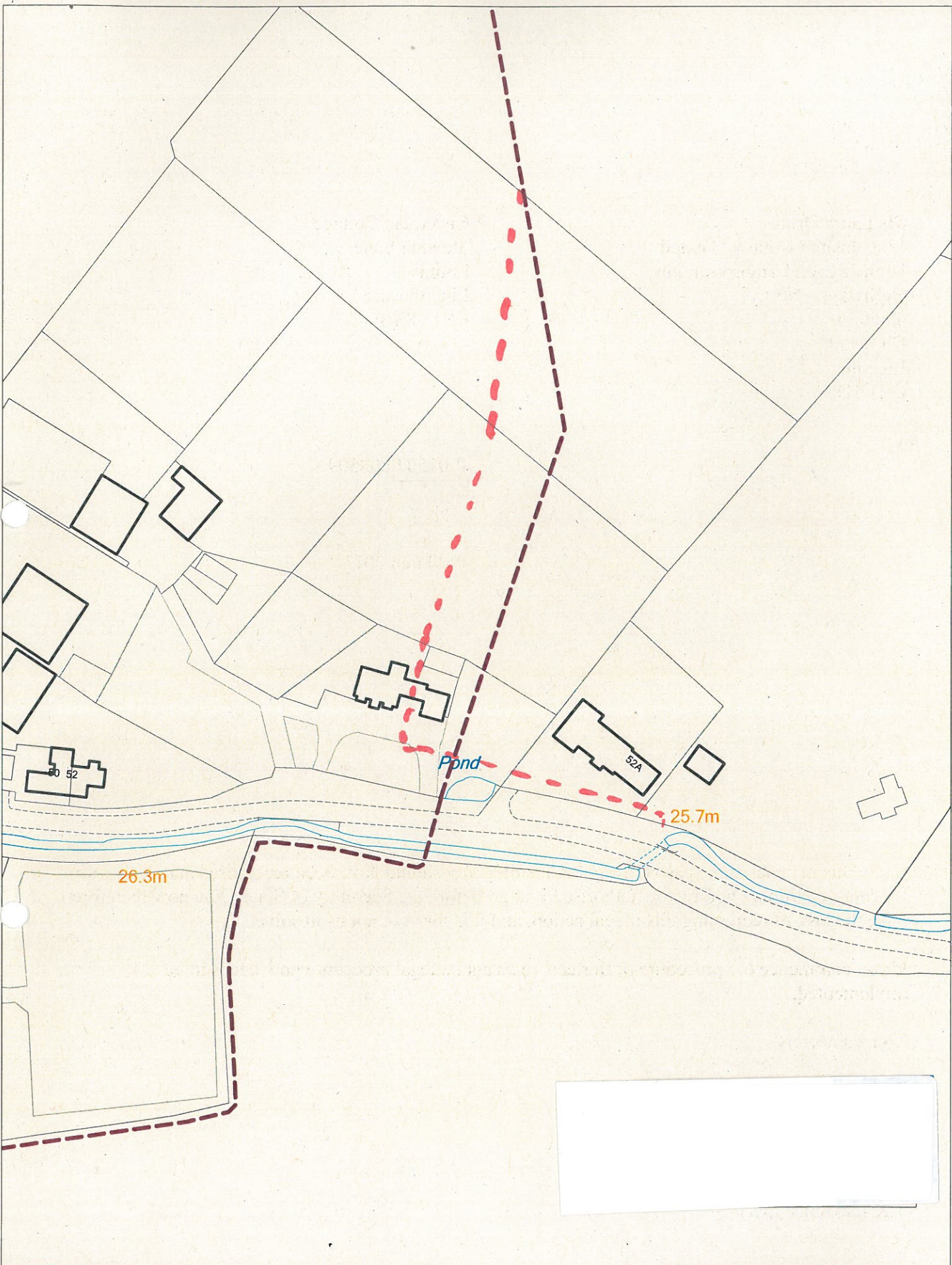
14 February 2013

**ENCLOSING EVIDENCE**

**User Evidence**

I enclose ..... User Evidence Forms in support of this application.


**AND / OR (delete as appropriate)**



Public Rights of Way & Countryside Access  
RA Wills, Director for Communities  
City Hall, Orchard Street, Lincoln LN1 1DN

The map is reproduced from Ordnance Survey materials with the permission of Ordnance Survey on behalf of the Controller of Her Majesty's Stationery Office. Crown copyrights. Unauthorised reproduction infringes Crown Copyright and may lead to prosecution or civil proceedings.  
Lincolnshire County Council 100025370, 2013

**DMMO Application: LOUTH**  
**Public Footpath No.5**

Public Footpath 

Scale: 1:1250