


Lincolnshire County Council
Witham Park House
29 JUN 2017
Environment & Economy

FORM A



APPLICATION FOR A MODIFICATION ORDER

WILDLIFE AND COUNTRYSIDE ACT 1981
DEFINITIVE MAP MODIFICATION ORDERS

(This form to be completed by the applicant and returned to Lincolnshire County Council)

To: Definitive Map Officer, Public Rights of Way & Countryside Access, Environment & Economy,
Lincolnshire County Council, Unit 7, Witham Park House, Waterside South, Lincoln, LN5 7JN

APPLICATION

I/we EARY HEWSON 152 BOULTHAM PARK ROAD LINCOLN LN67TF
of..... Postcode.....

hereby apply for an order under Section 53 of the Wildlife and Countryside Act, 1981, to modify the
Definitive Map and Statement for the area by:

*(Delete any of the following sections which do not apply)

*Deleting the footpath / bridleway / restricted byway/~~byway~~ open to all traffic (delete as appropriate)
From..... To.....
Parish of..... Parish of.....

OR

*Adding the footpath / bridleway / ~~restricted byway~~/~~byway~~ open to all traffic (delete as appropriate)
From RIVERSIDE CYCLE PATH To HALL DRIVE LINCOLN
Parish of LINCOLN - BOULTHAM Parish of LINCOLN - BOULTHAM

OR

*Upgrading / Downgrading the footpath / bridleway / restricted byway / byway open to all traffic ~~to a~~
footpath / bridleway / restricted byway / byway open to all traffic (delete as appropriate)
From..... To.....
Parish of..... Parish of.....


OR


*Varying the particulars of the footpath / bridleway / restricted byway/~~byway~~ open to all traffic (delete as
appropriate)
From..... To.....
Parish of..... Parish of.....
By amending to.....

(in all cases) and shown on the map annexed hereto.

IMPORTANT: PLEASE READ

Legislation requires the County Council to keep a register of Definitive Map Modification Order ("DMMO") applications, and to make this available for inspection by the public on its website and at its offices. For each application the register must contain, amongst other details, a copy of the Application Form and details of the Applicant's name and address. The County Council will redact the signature of the Applicant on all DMMO documents published on its website. However, should the Applicant believe that the inclusion or retention of their name and address on the register would, or would be likely to, cause substantial unwarranted damage or distress to the Applicant or to another person, and has satisfied the Council that this is the case, the Council will exclude (or remove) their name and address from any documents contained, or to be contained, on the register.

I / We  Documentary and / or user evidence in support of this application, as listed below.

Signed  Date 12-6-17

SUPPORTING EVIDENCE

User

I enclose User Evidence Forms in support of this application.

AND / OR (delete as appropriate)

Documentary Evidence (please list below)

✓ I GIVEN OUT (10) WITNESS FORMS
I ENCLOSE (1) RETURNED TO ME THE
OTHERS I INFORMED THEM SHOULD BE
RETURNED BY THEM. I WILL FOLLOW
UP THE OTHERS NEXT WEEK







Please mark the map with the route of the right of way claimed

Signed: 

Print Name: 

Date:

- Key:**
- Public Footpath 
 - Public Bridleway 
 - Restricted Byway 
 - Byway (BOAT) 



Application p
LINCOLN: CLA

Scale: 1:2,500

The map is reproduced from Ordnance Survey materials with the permission of Ordnance Survey on behalf of the Controller of Her Majesty's Stationery Office. Crown copyrights. Unauthorised reproduction infringes Crown Copyright and may lead to prosecution or civil proceedings. Lincolnshire County Council 100025370, 2014

Countryside Services
R A Wills, Executive Director for Environment & Economy
County Offices, Newland, Lincoln, LN1 1YL.