

WILDLIFE AND COUNTRYSIDE ACT 1981

LINCOLNSHIRE COUNTY COUNCIL

AMENDMENT OF KESTEVEN COUNTY COUNCIL

(RURAL DISTRICT OF WEST KESTEVEN)

DEFINITIVE MAP AND STATEMENT

(ADDITION OF LONG BENNINGTON PUBLIC FOOTPATH NUMBER 1162)

DEFINITIVE MAP MODIFICATION ORDER 2019

This Order is made by Lincolnshire County Council ('the Authority') under section 53(2)(b) of the Wildlife and Countryside Act 1981 ('the Act') because it appears to the Authority that the Definitive Map and Statement for Kesteven County Council (Rural District of West Kesteven) require modification in consequence of the occurrence of an event specified in Section 53(3)(c)(i) of the Act, namely the discovery by the authority of evidence which (when considered with all other relevant evidence available to them) shows that a right of way which is not shown in the map and statement subsists or is reasonably alleged to subsist over land in the area to which the map relates, being a right of way such that the land over which the right subsists is a public path.

The Authority has consulted with every Local Authority whose area includes the land to which this Order relates.

1. For the purpose of this Order the relevant date is 2 July 2019
2. The Kesteven County Council (Rural District of West Kesteven) Definitive Map and Statement shall be modified as described in Part I and Part II of the Schedule and shown on the map attached to the Order.
3. This Order shall take effect on the date it is confirmed and may be cited as the Lincolnshire County Council, Amendment of Kesteven County Council (Rural District Of West Kesteven) Definitive Map and Statement (Addition of Long Bennington Public Footpath Number 1162) Definitive Map Modification Order 2019

SCHEDULE

PART I

Modification of Definitive Map

Description of path or way to be added

In the parish of Long Bennington

Public Footpath Number 1162

A public footpath commencing at the Highway known as "Back Lane" at Ordnance Survey Grid Reference (OSGR) SK 8366 4537 (Point A) and running in a generally west south westerly direction for approximately 50.5 metres to meet Long Bennington Public Footpath No.17 at OSGR SK 8362 4535 (Point B). The footpath has a total length of approximately 50.5 metres and has a width of 1.5 metres. The footpath is shown between points A and B on the annexed order plan no. 2019/018/DMMO351/A4.

PART II

Modification of Definitive Statement

Variation of particulars of path or way

The following details shall be added

In the parish of Long Bennington

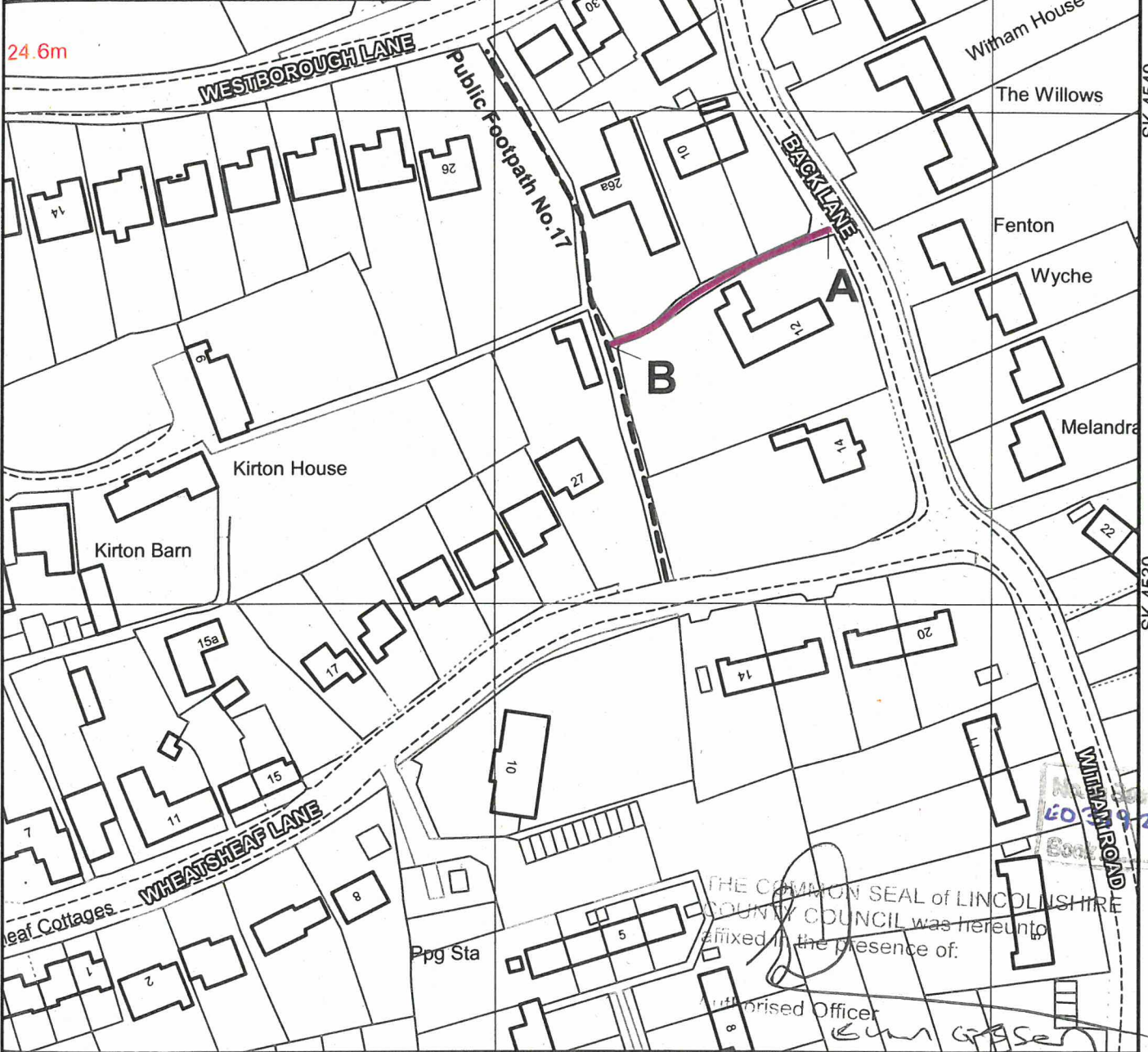
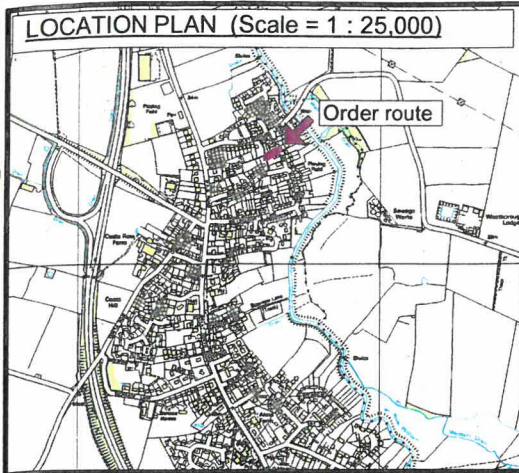
Public Footpath Number 1162

A public footpath commencing at the Highway known as "Back Lane" at Ordnance Survey Grid Reference (OSGR) SK 8366 4537 and running in a generally west south westerly direction for approximately 50.5 metres to meet Long Bennington Public Footpath No.17 at OS Grid Reference SK 8362 4535. The footpath has a width of 1.5 metres and a total length of approximately 50.5 metres.

Ke

For
Pul

The
Orc
Crc
ma
Lin



Key:

Footpath to be added	A		B
Public Footpath			



LONG BENNINGTON
Public Footpath No.1162 from
Back Lane to Public Footpath No.17
 Drawing: 2019/018/DMMO351/A4
 Date: 15/05/2019 Scale = 1: 1,250


The map is reproduced from Ordnance Survey materials with the permission of Ordnance Survey on behalf of the Controller of Her Majesty's Stationery Office. Crown copyrights. Unauthorised reproduction infringes Crown Copyright and may lead to prosecution or civil proceedings.
 Lincolnshire County Council 100025370, 2014

Countryside Services
 Lancaster House,
 36 Orchard Street, Lincoln, LN1 1XX.

Given under the Common Seal of Lincolnshire County Council this 2nd day
of July Two thousand and nineteen

THE COMMON SEAL of)
LINCOLNSHIRE COUNTY COUNCIL)
was hereunto affixed in the)
presence of :-)

Authorised Officer



No. in Seal
EO 31923
Book _____

DATED 2 July 2019

WILDLIFE AND COUNTRYSIDE ACT 1981
LINCOLNSHIRE COUNTY COUNCIL
AMENDMENT OF KESTEVEN COUNTY COUNCIL
(RURAL DISTRICT OF WEST KESTEVEN)
DEFINITIVE MAP AND STATEMENT
(ADDITION OF LONG BENNINGTON PUBLIC FOOTPATH NUMBER 1162)
DEFINITIVE MAP MODIFICATION ORDER 2019

ON 3 SEPTEMBER 2019
LINCOLNSHIRE COUNTY COUNCIL
CONFIRMED THIS ORDER AS
UNOPPOSED

Legal Services Lincolnshire

County Offices

Newland

Lincoln

SIGNED David Coleman DAVID COLEMAN
CHIEF LEGAL OFFICER

