

10. 'Appropriate authority' means (a) in relation to a map or statement deposited or declaration lodged under section 31(6) of that Act, an appropriate council (as defined in section 31(7) of the Highways Act 1980); and (b) in relation to a statement and map deposited under section 15A(1) of the 2006 Act, a commons registration authority (defined in section 4 of the Commons Act 2006 and section 2 of the Commons Registration Act 1965). In practice, the appropriate council and commons registration authority will usually be the same body.

PART A: Information relating to the applicant and land to which the application relates
(all applicants must complete this Part)

1. Name of appropriate authority to which the application is addressed: Lincolnshire County Council

2. Name and full address (including postcode) of applicant:

John Franken of Beukenlaan 4, NL - 4881 KD, Zundert, Netherlands
Bart van der Spek of Beukenlaan 4, NL - 4881 KD, Zundert, Netherlands

3. Status of applicant (tick relevant box or boxes):

I am

- (a) the owner of the land(s) described in paragraph 4.
(b) making this application and the statements/declarations it contains on behalf of High Dyke Estate B.V who is the owner of the land(s) described in paragraph 4 and in our capacity as directors.

4. Insert description of the land(s) to which the application relates (including full address and postcode):

The application relates to land shown edged red on the below plans.

Drawing number U13555-01 - The land edged red located at and surrounding High Dyke Farm, Wellingore, Lincoln, LN5 0DL.

Drawing number U13555-02 - The land edged red located at and surrounding Lodge Farm, west of Mareham Lane, south-east of Quarrington, Sleaford, NG34 8NY.

5. Ordnance Survey six-figure grid references of a point within the area of lands to which the application relates:

Drawing number U13555-01 - SK995523, TF030516, SK987529

Drawing number U13555-02 - TF075438

6. This deposit comprises the following statements (*Parts B and D*):

PART B: Statement under section 31(6) of the Highways Act 1980

High Dyke Estate B.V is the owner of the land described in paragraph 4 of Part A of this form and shown edged in red on the maps accompanying this statement.

Ways shown Blue on the accompanying map are public bridleways.

Ways shown Pink on the accompanying map are public footpaths.

No other ways over the land shown edged red on the accompanying maps have been dedicated as highways.

PART D: Statement under section 15A(1) of the Commons Act 2006

High Dyke Estate B.V is the owner of the land described in paragraph 4 of Part A of this form and shown edged red on the maps accompanying this statement with Lincolnshire County Council on 04/09/2020.

High Dyke Estate B.V wish to bring to an end any period during which persons may have indulged as of right in lawful sports and pastimes on the whole or any part of the land shown edged red on the accompanying maps.

PART E: Additional information relevant to the application
(insert any additional information relevant to the application)

PART F: Statement of Truth
(all applicants must complete this Part)

WARNING: If you dishonestly enter information or make a statement that you know is, or might be, untrue or misleading, and intend by doing so to make a gain for yourself or another person, or to cause loss or the risk of loss to another person, you may commit the offence of fraud under section 1 of the Fraud Act 2006, the maximum penalty for which is 10 years' imprisonment or an unlimited fine, or both.

I BELIEVE THAT THE FACTS AND MATTERS CONTAINED IN THIS FORM ARE TRUE

Signature (of the person making the statement of truth): [REDACTED]

Print full name: John Franken [REDACTED]

Date: 04/09/2020 [REDACTED]

Signature (of the person making the statement of truth):

Print full name: Bart van der Spek

Date: [REDACTED]

04/09/2020 [REDACTED]

You should keep a copy of the completed form

Data Protection Act 1998 - Fair Processing Notice

The purpose of this Fair Processing Notice is to inform you of the use that will be made of your personal data, as required by the Data Protection Act 1998.

The appropriate authority (see explanation of definition in above guidance notes) in England is the data controller in respect of any personal data that you provide when you complete this form.

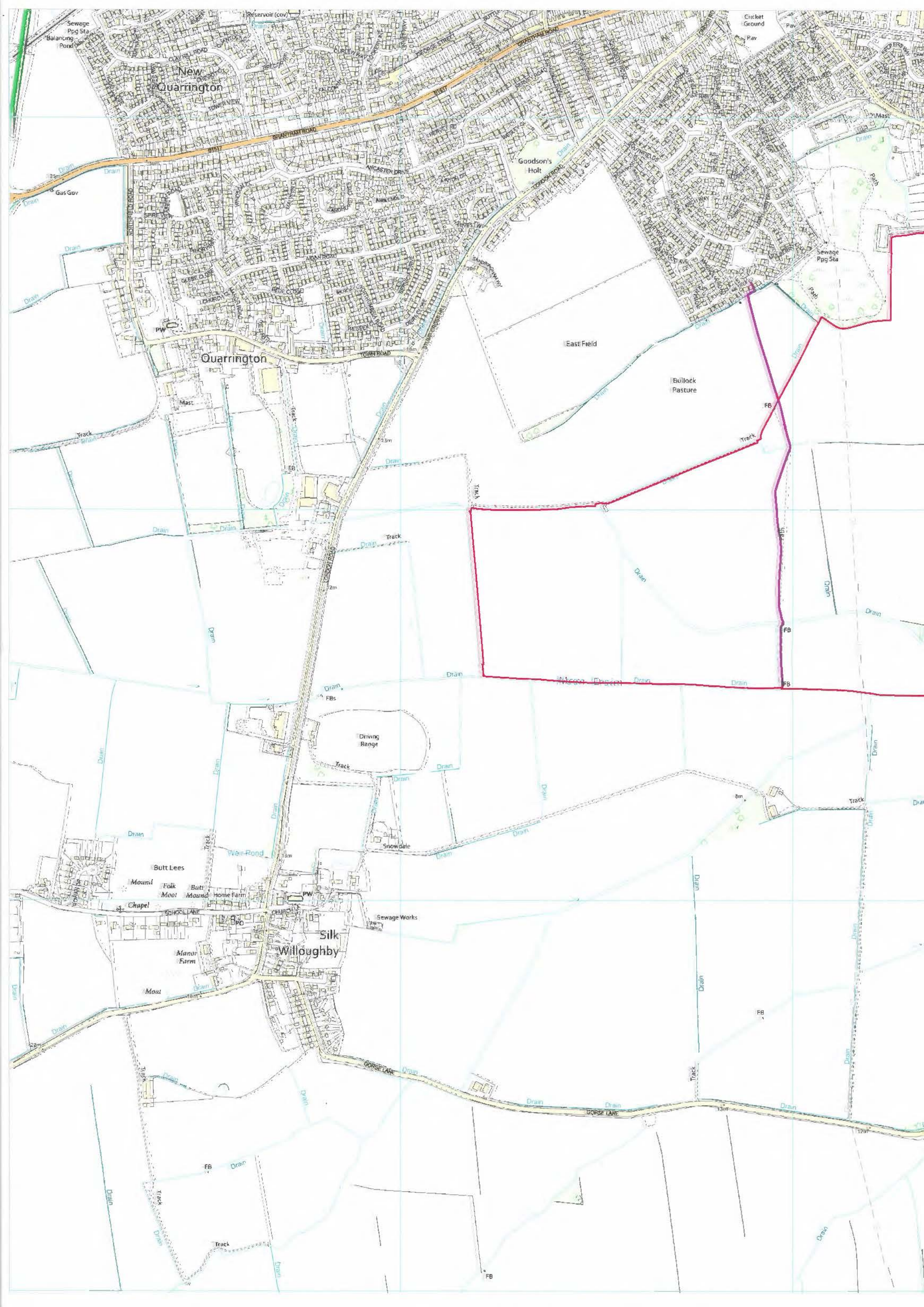
The information that you provide will be used by the appropriate authority in its duties to process applications to deposit statements, maps and declarations under section 31(6) the Highways Act 1980 and statements under section 15A(1) of the Commons Act 2006. The information you provide will also be used by the appropriate authority in its duty to update the registers in which details of such deposits are recorded under the Dedicated Highways (Registers under Section 31A of the Highways Act 1980) (England) Regulations 2007 and the Commons (Registration of Town or Village Greens) and Dedicated Highways (Landowner Statements and Declarations) (England) Regulations 2013.

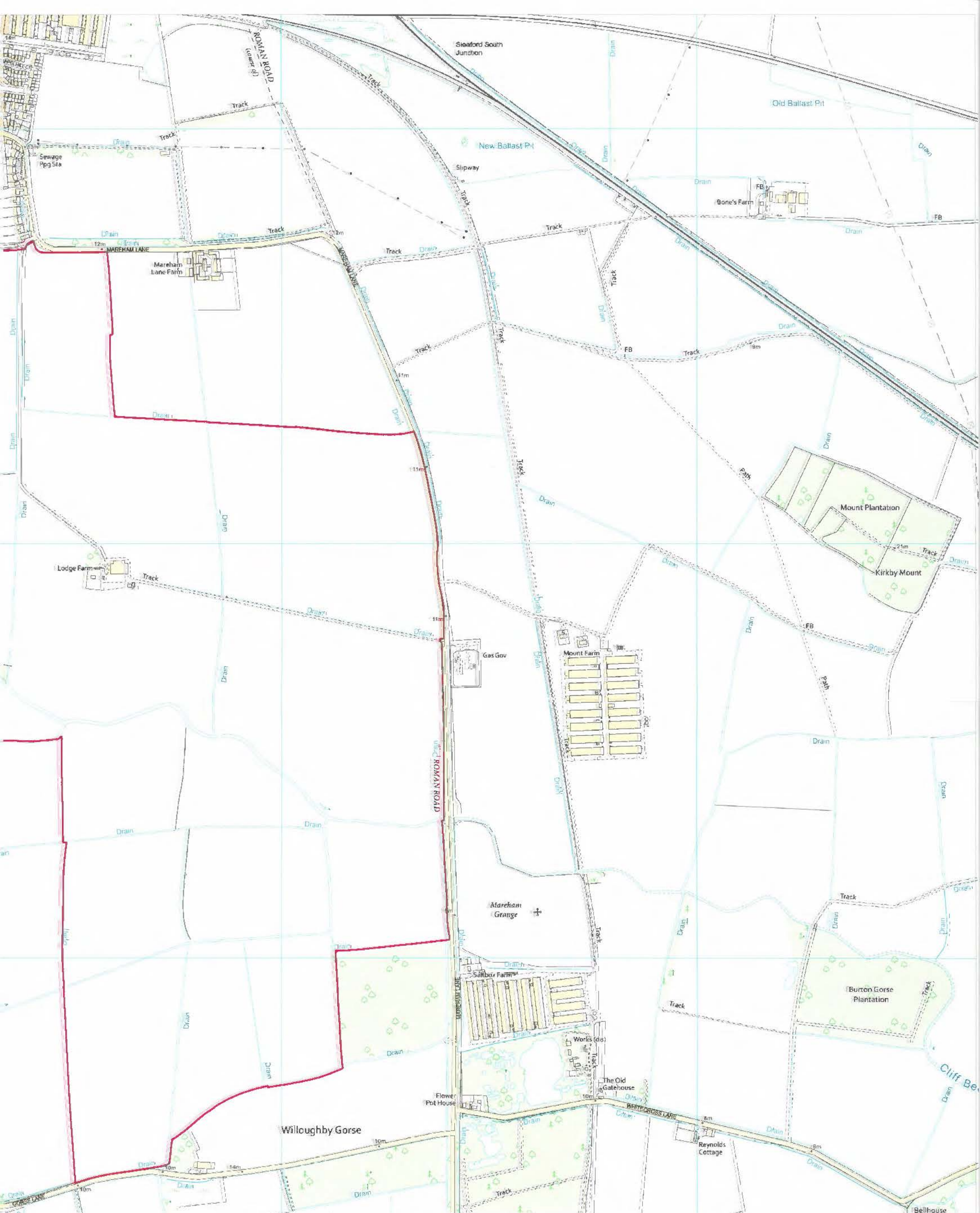
The appropriate authority is required by the legislation above to maintain a register which holds information provided in this form, which can be inspected online or in person by members of the public on request. It may also be required to release information, including personal data and commercial information, on request under the Environmental Information Regulations 2004 or the Freedom of Information Act 2000. However, the appropriate authority will not permit any unwarranted breach of confidentiality nor will they act in contravention of their obligations under the Data Protection Act 1998.

Lincolnshire County Council

07 OCT 2020

Lancaster House





High Dyke Estate B.V.

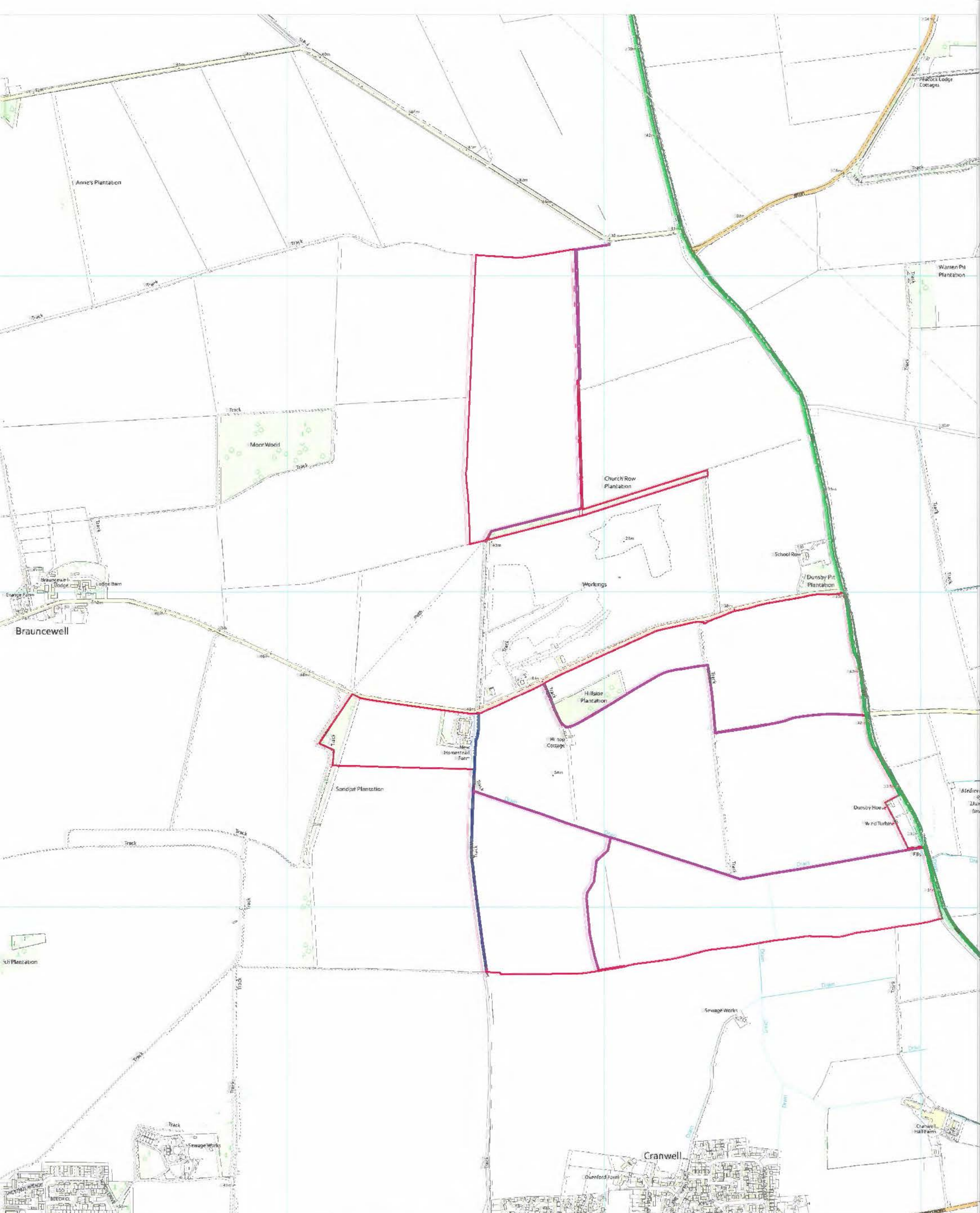
- Key**
- Footpath
 - Bridleway

This plan is published for the convenience of the purchaser only. Its accuracy is not guaranteed and it is expressly excluded from any contract.

Based on Ordnance Survey Vectormap mapping with the permission of the Controller of HMSO © Crown Copyright Licence No ES 100018525

Scale 1:8,000 @ A2 Drawing No. U13555-02 | Date 07.08.20





High Dyke Estate B.V.

- Key**
- Footpath
 - Bridleway

This plan is published for the convenience of the purchaser only. Its accuracy is not guaranteed and it is expressly excluded from any contract.

Based on Ordnance Survey Vectormap mapping with the permission of the Controller of HMSO © Crown Copyright Licence No ES 100018525

Scale 1:10,500 @ A2 Drawing No. U13555-01 | Date 07/08/20



STRUTT & PARKER

10. 'Appropriate authority' means (a) in relation to a map or statement deposited or declaration lodged under section 31(6) of that Act, an appropriate council (as defined in section 31(7) of the Highways Act 1980); and (b) in relation to a statement and map deposited under section 15A(1) of the 2006 Act, a commons registration authority (defined in section 4 of the Commons Act 2006 and section 2 of the Commons Registration Act 1965). In practice, the appropriate council and commons registration authority will usually be the same body.

**PART A: Information relating to the applicant and land to which the application relates
(all applicants must complete this Part)**

1. Name of appropriate authority to which the application is addressed: Lincolnshire County Council

2. Name and full address (including postcode) of applicant:

John Franken of Beukenlaan 4, NL - 4881 KD, Zundert, Netherlands
Bart van der Spek of Beukenlaan 4, NL - 4881 KD, Zundert, Netherlands

3. Status of applicant (tick relevant box or boxes):

I am

- (a) the owner of the lands described in paragraph 4.
(b) making this application and the statements/declarations it contains on behalf of High Dyke Estate B.V who is the owner of the land(s) described in paragraph 4 and in our capacity as directors.

4. Insert description of the lands to which the application relates (including full address and postcode):

The application relates to land shown edged red on the below plans.

Drawing number U13555-01 - The land edged red located at and surrounding High Dyke Farm, Wellingore, Lincoln, LN5 0DL.

Drawing number U13555-02 - The land edged red located at and surrounding Lodge Farm, west of Mareham Lane, south-east of Quarrington, Sleaford, NG34 8NY.

5. Ordnance Survey six-figure grid references of a point within the area of lands to which the application relates:

Drawing number U13555-01 - SK995523, TF030516, SK987529

Drawing number U13555-02 - TF075438

6. This deposit comprises the following declarations (Part C):

PART C: Declaration under section 31(6) of the Highways Act 1980

1. High Dyke Estate B.V is the owner of the land described in paragraph 4 of Part A of this form and shown edged red on the maps lodged with Lincolnshire County Council on 7th October 2020

2. On the 7th day of October 2020 High Dyke Estate B.V deposited with Lincolnshire County Council, being the appropriate council, a statement accompanied by a map showing High Dyke Estate B.V's property edged red which stated that:

the ways shown blue on that map had been dedicated as bridleways

the ways shown pink on that map had been dedicated as footpaths

no other ways had been dedicated as highways over High Dyke Estate B.V's property.

3. *Paragraph 3 deleted*

4. No additional ways have been dedicated over the land edged red on the maps referenced in paragraph 1 above since the statement dated 4th September 2020 referred to in paragraph 2 above and at the present time High Dyke Estate B.V have no intention of dedicating any more public rights of way over the property.

PART F: Statement of Truth
(all applicants must complete this Part)

WARNING: If you dishonestly enter information or make a statement that you know is, or might be, untrue or misleading, and intend by doing so to make a gain for yourself or another person, or to cause loss or the risk of loss to another person, you may commit the offence of fraud under section 1 of the Fraud Act 2006, the maximum penalty for which is 10 years' imprisonment or an unlimited fine, or both.

I BELIEVE THAT THE FACTS AND MATTERS CONTAINED IN THIS FORM ARE TRUE

Signature (of the person making the statement of truth):

Print full name: John Franken

Date: 27/10/2020

Signature (of the person making the statement of truth):

Print full name: Bart van der Sneek

Date: 27/10/2020

You should keep a copy of the completed form

Data Protection Act 1998 - Fair Processing Notice

The purpose of this Fair Processing Notice is to inform you of the use that will be made of your personal data, as required by the Data Protection Act 1998.

The appropriate authority (see explanation of definition in above guidance notes) in England is the data controller in respect of any personal data that you provide when you complete this form.

The information that you provide will be used by the appropriate authority in its duties to process applications to deposit statements, maps and declarations under section 31(6) the Highways Act 1980 and statements under section 15A(1) of the Commons Act 2006. The information you provide will also be used by the appropriate authority in its duty to update the registers in which details of such deposits are recorded under the Dedicated Highways (Registers under Section 31A of the Highways Act 1980) (England) Regulations 2007 and the Commons (Registration of Town or Village Greens) and Dedicated Highways (Landowner Statements and Declarations) (England) Regulations 2013.

The appropriate authority is required by the legislation above to maintain a register which holds information provided in this form, which can be inspected online or in person by members of the public on request. It may also be required to release information, including personal data and commercial information, on request under the Environmental Information Regulations 2004 or the Freedom of Information Act 2000. However, the appropriate authority will not permit any unwarranted breach of confidentiality nor will they act in contravention of their obligations under the Data Protection Act 1998.

Lincolnshire County Council

28 OCT 2020

Lancaster House