

# APPLICATION FOR A MODIFICATION ORDER

WILDLIFE AND COUNTRYSIDE ACT 1981  
DEFINITIVE MAP MODIFICATION ORDERS

(This form to be completed by the applicant and returned to Lincolnshire County Council)

To: Definitive Map Officer, Lincolnshire County Council, Countryside Services, Lancaster House,  
36 Orchard Street, Lincoln, LN1 1XX

## APPLICATION

I / We PETER F HARDEN  
of MILLFIELD, GRANTHAM ROAD, INGOLDSBY Postcode NG33 4EQ

hereby apply for an order under Section 53 of the Wildlife and Countryside Act, 1981, to modify the  
Definitive Map and Statement for the area by:

*\*(Delete any of the following sections which do not apply)*

~~\*Deleting the footpath / bridleway / restricted byway / byway open to all traffic (delete as appropriate)~~

~~From..... To.....~~

~~Parish of..... Parish of.....~~

OR

~~\*Adding the footpath / bridleway / restricted byway / byway open to all traffic (delete as appropriate)~~

~~From LINTON ROAD INGOLDSBY To FOOTPATH 13 (TRAVELLING NORTH)~~

~~Parish of INGOLDSBY Parish of INGOLDSBY~~

LINTON ROAD / GRANTHAM ROAD JUNCTION NORTHWARDS

~~\*Upgrading / Downgrading the footpath / bridleway / restricted byway / byway open to all traffic to a  
footpath / bridleway / restricted byway / byway open to all traffic (delete as appropriate)~~

~~From..... To.....~~

~~Parish of..... Parish of.....~~

OR

~~\*Varying the particulars of the footpath / bridleway / restricted byway / byway open to all traffic (delete as appropriate)~~

~~From..... To.....~~

~~Parish of..... Parish of.....~~

~~By amending to.....~~

AND shown on the map attached to this form.

IN YELLOW HIGHLIGHT AND  
HATCHED RED LINE

Lincolnshire County Council

- 5 JUN 2019

Lancaster House


**IMPORTANT: PLEASE READ**


Legislation requires the County Council to keep a register of Definitive Map Modification Order ("DMMO") applications, and to make this available for inspection by the public on its website and at its offices. For each application the register must contain, amongst other details, a copy of the Application Form and details of the Applicant's name and address. The County Council will redact the signature of the Applicant on all DMMO documents published on its website. However, should the Applicant believe that the inclusion or retention of their name and address on the register would, or would be likely to, cause substantial unwarranted damage or distress to the Applicant or to another person, and has satisfied the Council that this is the case, the Council will exclude (or remove) their name and address from any documents contained, or to be contained, on the register.

**PERSONAL DATA**


Please refer to the Environment and Economy Directorate's Privacy Notice (available at [www.lincolnshire.gov.uk/privacy-notices/privacy-notice-environment-and-economy/132503.article](http://www.lincolnshire.gov.uk/privacy-notices/privacy-notice-environment-and-economy/132503.article)) for information on how the County Council processes your personal data. If you need this information in an alternative format, please contact the section on 01522 782070 or [countryside\\_access@lincolnshire.gov.uk](mailto:countryside_access@lincolnshire.gov.uk).

**SUPPORTING EVIDENCE**

I / We attach  / or user evidence in support of this application, as listed below.

Signed.....  ..... Date 24.05.2019

**User Evidence**

I enclose 29 User Evidence Forms in support of this application. 

**AND / OR** (delete as appropriate)

**Documentary Evidence** (please list below)

- ① • Statement of supporting evidence.
- ② • HM LAND REGISTRY SIMR CERTIFICATE Ref. 030/U43TJMB WHICH CERTIFIES NONE OF THE LAND THROUGH WHICH / OVER WHICH THE FOOTPATH CROSSES IS REGISTERED NOR HAS EVER BEEN SO.
- ③ • COPY OF LETTER (EMAIL) WRITTEN BY ME PP Ing. Par. Council to LAND REGISTRY NOTIFYING THEM OF I.P.C. INTENTION TO TAKE OWNERSHIP.
- ④ • COPY OF 1956 OS 6" MAP SHOWING ASCOUGH LAKE'S NAME ORIGIN <sup>MAIN</sup>
- ⑤ • COPY OF 1778 ANCASTER ESTATE MAP SHOWING A <sup>MAIN</sup> HIGHWAY FROM SWINSTEAD, THROUGH IRNHAM AND INGOLDSBY TO ROPSLEY AND HANDBY
- ⑥ • COPY OF MY "LETTER OF ING. PAR CO'S INTEREST IN ASCOUGH LAKE AND HM LAND REGISTRY'S REPLY.  
• COPIES OF HISTORICAL MAPS SHOWING "OPEN" DISUSED ASCOUGH LAKE



Please mark the route of the  
right of way

Signed: [Redacted Signature]

Print Name: P.F. HARDEN

Date: 24.05.2019

- Key:**
- Public Footpath
  - Public Bridleway
  - Restricted Byway
  - Byway (BOAT)



**Application plan**  
Ingoldsby

**Scale: 1:7,500**

The map is reproduced from Ordnance Survey materials with the permission of Ordnance Survey on behalf of the Controller of Her Majesty's Stationery Office. Crown copyrights. Unauthorised reproduction infringes Crown Copyright and may lead to prosecution or civil proceedings. Lincolnshire County Council 100025370, 2014

Countryside Services  
Lancaster House  
36 Orchard Street  
Lincoln  
LN1 1XX