

## WILDLIFE AND COUNTRYSIDE ACT 1981

LINDSEY COUNTY COUNCIL (RURAL DISTRICT OF LOUTH)

## DEFINITIVE MAP AND STATEMENT

LINCOLNSHIRE COUNTY COUNCIL (AMENDMENT OF LINDSEY COUNTY COUNCIL  
(RURAL DISTRICT OF LOUTH) DEFINITIVE MAP AND STATEMENT -  
EVIDENTIAL EVENTS) (NO. 4) MODIFICATION ORDER 1992

WHEREAS pursuant to Section 53(2)(b) of the Wildlife and Countryside Act 1981 (hereinafter called "the Act") it appears to Lincolnshire County Council (hereinafter called "the surveying authority") that the Definitive Map and Statement for the area of the former Lindsey County Council (Rural District of Louth) require modification in consequence of an event specified in Section 53(3)(c)(i) of the Act namely the discovery by the surveying authority of evidence which when considered with all other relevant evidence shows that there is a public footpath over land shown in the Map and Statement

AND WHEREAS the surveying authority have consulted with every local authority whose area includes the land to which the Order relates

NOW THEREFORE the surveying authority in exercise of the powers conferred on them by Section 53(2)(b) hereby make the following Order:-

1. For the purpose of this Order the relevant date shall be 19 June 1992
2. The Lindsey County Council Definitive Map and Statement for the area of the former Rural District of Louth shall be modified as described in Part I and Part II of the Schedule and shown on

the annexed map

3. This Order shall have effect on the date it is confirmed

4. This Order may be cited as the Lincolnshire County Council (Amendment of Lindsey County Council (Rural District of Louth) Definitive Map and Statement - Evidential Events (No. 4) Modification Order 1992

#### SCHEDULE

#### PART I

#### Modification of Definitive Map

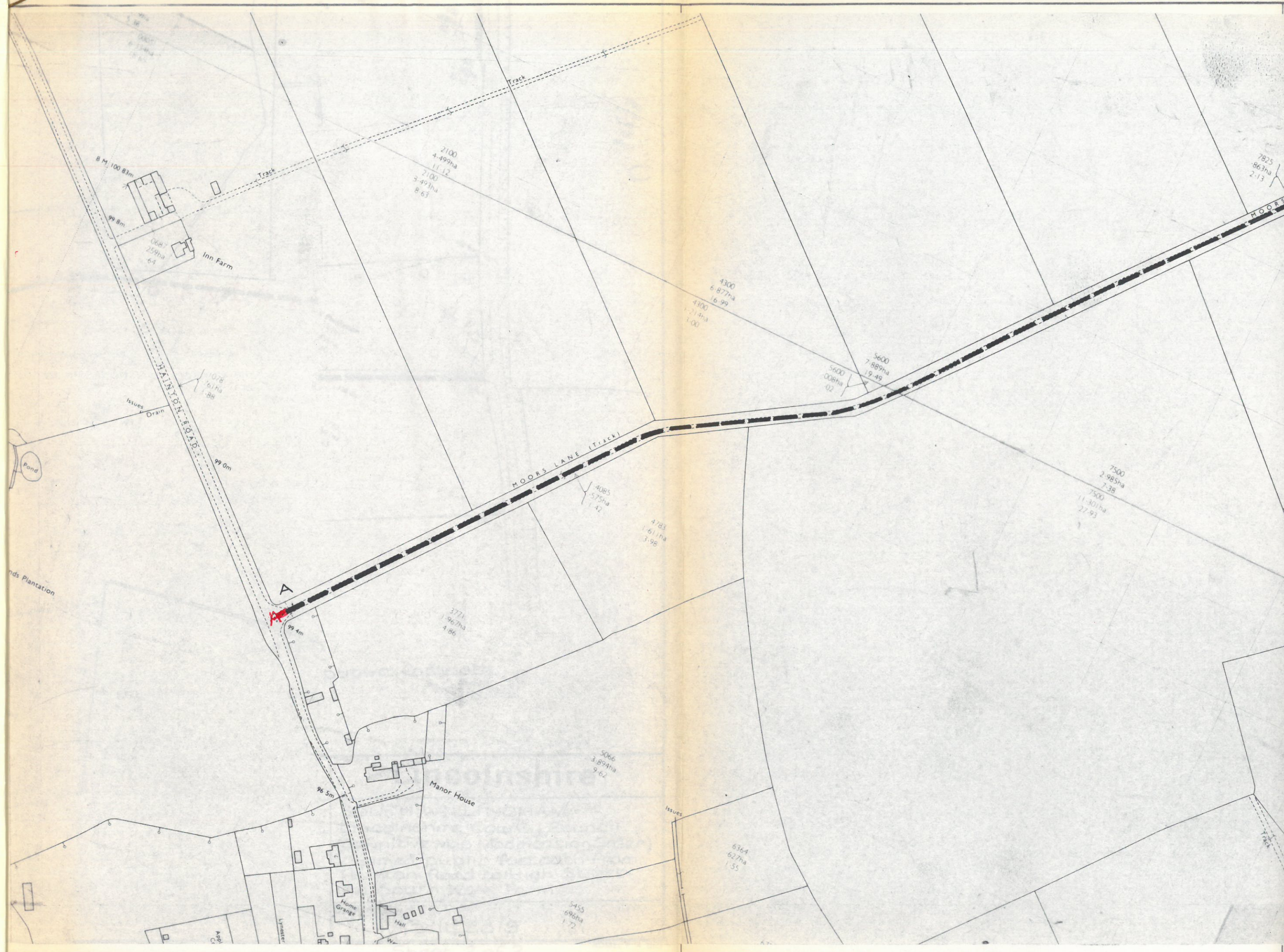
Description of Path to be added

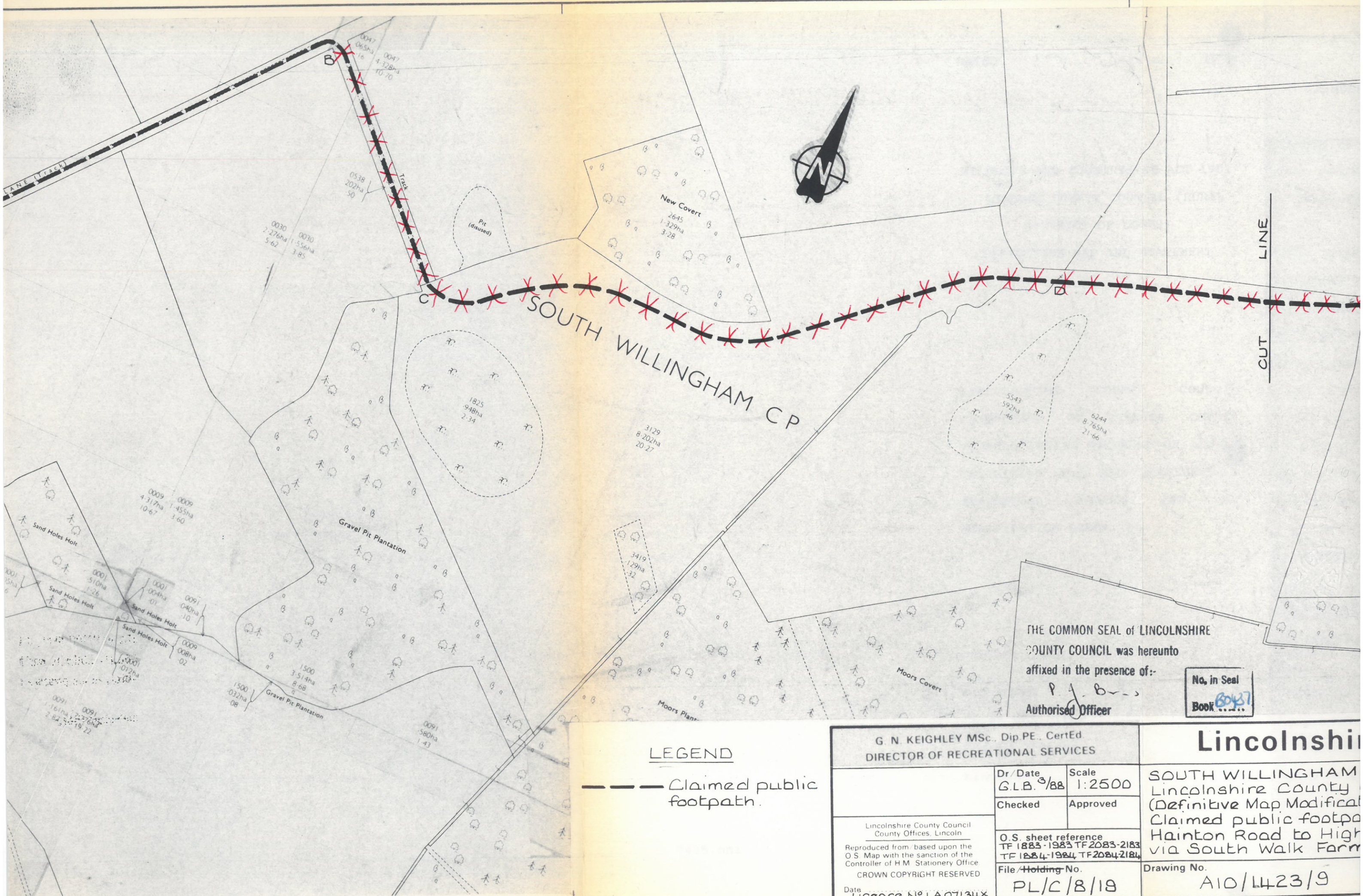
In the Parish of South Willingham

A public footpath approximately 12 metres wide running from the public highway at OS Grid Reference TF 19252<sup>59</sup>8367 in a generally north easterly direction through OS Field No 4085 for a distance of approximately 108<sup>8</sup> metres to OS Grid Reference TF 19965 84465. ~~running in a generally south easterly direction through OS Field No 0538, then approximately 2 metres wide, running in a generally north easterly direction along the existing track through OS Field No's 3129 and 6244, then approximately 9 metres wide, running along the existing lane through OS Field No 8767 in a north easterly direction then to be 2 metres wide running in a generally south easterly direction through OS field No 0269 and along the existing track running along the Northern boundary of OS Field No 1770 for a distance of 1490 metres to meet the public highway at OS Grid Reference TF 21260 84795. The total length of the path to be approximately 2,573 metres as shown on annexed plan No A10/1423/9 (Sheet~~s~~ 1 and 2)~~ <sup>The total</sup> <sup>4,088</sup>

is confirmed  
County Council  
District of Louth)  
Orders (No. 4)

beginning from the  
in a generally  
for a distance  
TF 19965 84465.  
rough OS Field  
in a generally  
track through OS  
metres wide,  
L No 8767 in a  
e running in a  
ld No 0269 and  
rn boundary of  
s to meet the  
The total  
95. The total  
es as shown on





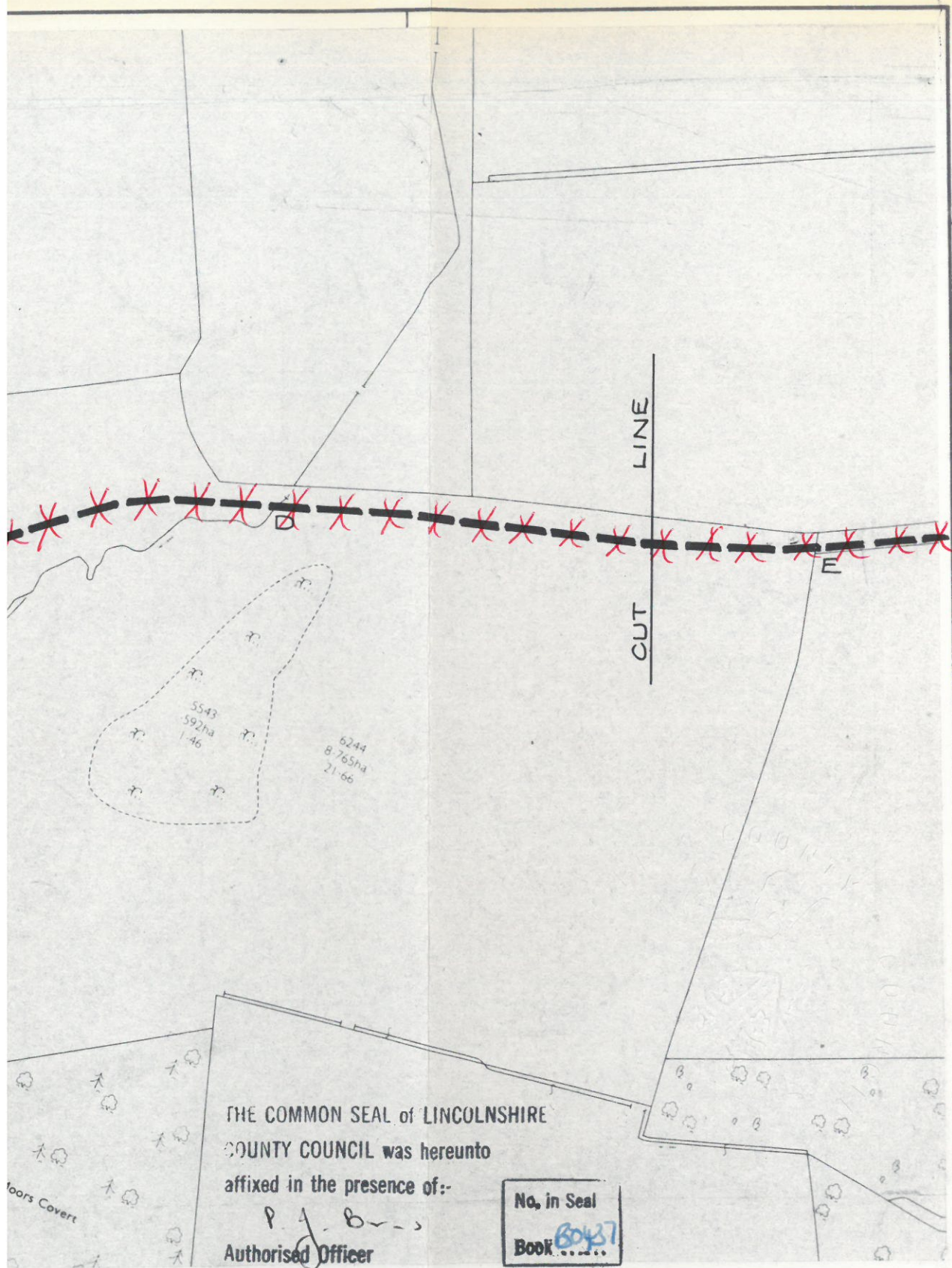
**LEGEND**  
 - - - - - Claimed public footpath.

THE COMMON SEAL of LINCOLNSHIRE  
 COUNTY COUNCIL was hereunto  
 affixed in the presence of:-  
 P. J. B...  
 Authorised Officer

No. in Seal  
 Book 60437

G. N. KEIGHLEY MSc., Dip. PE., Cert. Ed. DIRECTOR OF RECREATIONAL SERVICES	
Dr/Date G.L.B. 3/88	Scale 1:2500
Checked	Approved
Lincolnshire County Council County Offices, Lincoln	
Reproduced from / based upon the O.S. Map with the sanction of the Controller of H.M. Stationery Office CROWN COPYRIGHT RESERVED	
Date Licence No LA07134X	O.S. sheet reference TF 1883-1983 TF 2083-2183 TF 1884-1984 TF 2084-2184
File/Holding No. PL/C/8/18	Drawing No. A10/L423/9

**Lincolnshire**  
 SOUTH WILLINGHAM  
 Lincolnshire County  
 (Definitive Map Modification)  
 Claimed public footpath  
 Hainton Road to High  
 via South Walk Farm  
 Drawing No.  
 A10/L423/9  
 Sheet 1 of 2



THE COMMON SEAL of LINCOLNSHIRE  
 COUNTY COUNCIL was hereunto  
 affixed in the presence of:-  
*P. J. B...*  
 Authorised Officer

No. in Seal  
 Book **60437**

KEIGHLEY MSc., Dip PE., CertEd.  
 DIRECTOR OF RECREATIONAL SERVICES

Lincolnshire County Council  
 Offices, Lincoln

made based upon the  
 sanction of the  
 M Stationery Office  
 COPYRIGHT RESERVED

No LA07134X

# Lincolnshire

SOUTH WILLINGHAM:-  
 Lincolnshire County Council  
 (Definitive Map Modification Order)  
 Claimed public footpath from  
 Hainton Road to High Street  
 via South Walk Farm.

Dr/Date  
 G.L.B. 9/88

Scale  
 1:2500

Checked

Approved

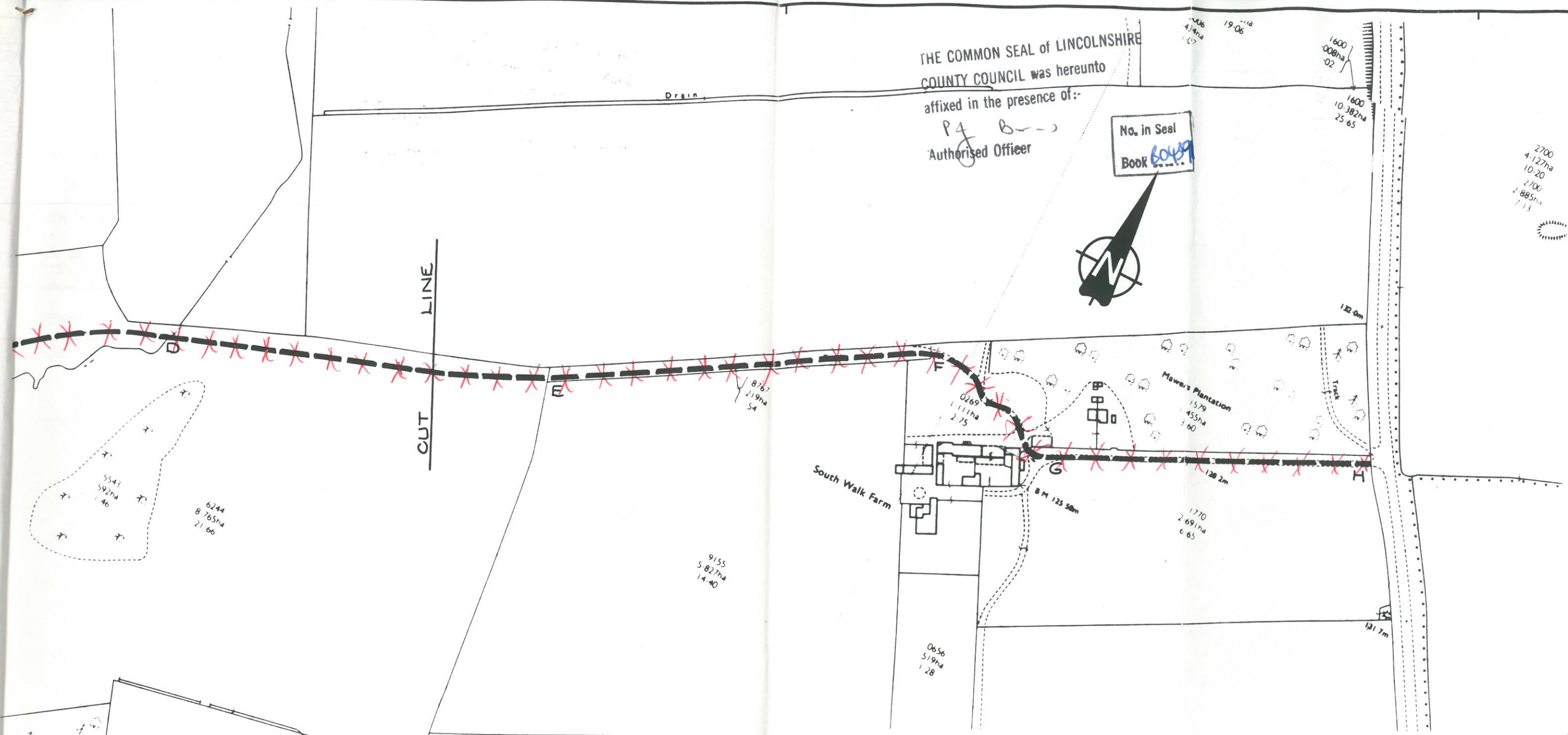
O.S. sheet reference  
 TF 1883-1983 TF 2083-2183  
 TF 1884-1984 TF 2084-2184

File/Holding No.  
 PL/C/8/19

Drawing No.  
 A10/L423/9  
 Sheet 1 of 2

THE COMMON SEAL of LINCOLNSHIRE  
 COUNTY COUNCIL was hereunto  
 affixed in the presence of:-  
 P. J. B. ...  
 Authorised Officer

No. in Seal  
 Book 6049



**LEGEND**

----- Claimed public footpath.

<b>G. N. KEIGHLEY MSc., Dip.PE., CertEd.</b> <b>DIRECTOR OF RECREATIONAL SERVICES</b>		<h1>Lincolnshire</h1>	
Lincolnshire County Council County Offices, Lincoln Reproduced from/based upon the O.S. Map with the sanction of the Controller of H.M. Stationery Office. CROWN COPYRIGHT RESERVED Date Licence No. LA07134X		Dr/Date G.L.B. 3/88 Checked Approved	Scale 1:2500 O.S. sheet reference TF 2084-2184 File/Holding No. PL/C/8/19
		SOUTH WILLINGHAM:- Lincolnshire County Council (Definitive Map Modification Order) Claimed public footpath from Hainton Road to High Street via South Walk Farm.	
		Drawing No. A3/1423/9 Sheet 2 of 2	

PART II

Modification of Definitive Statement

Variation of Particulars of Paths

The following details shall be added:-

In the Parish of South Willingham

A public footpath running from Hainton Road ~~to High Street via~~  
~~83659 along Moon Lane to~~ *at OS Grid Reference TF 19252*  
~~South Walk Farm.~~ *OS Grid Reference TF 19965 84465*  
The total length of the path to be ~~1490~~ *1,088* metres.

The width of the path ~~to be approximately~~ *is* 12 metres wide.

GIVEN under the Common Seal of Lincolnshire County Council this

*Nineteenth* day of *June* One thousand nine  
hundred and ninety-two

THE COMMON SEAL of )  
LINCOLNSHIRE COUNTY COUNCIL )  
was hereunto affixed in the )  
presence of:- )

*P. J. Burns*  
Authorised Officer

No. in Seal  
Book *60436*

The foregoing order is hereby confirmed  
subject to the red ink modifications thereon

*Alan Beckett* 16 AUG 2017

An Inspector appointed by The Secretary  
of State for Environment, Food and  
Rural Affairs

DATED

19 June

1992

WILDLIFE AND COUNTRYSIDE ACT 1981  
LINDSEY COUNTY COUNCIL (RURAL  
DISTRICT OF LOUTH)  
DEFINITIVE MAP AND STATEMENT

LINCOLNSHIRE COUNTY COUNCIL  
(AMENDMENT OF LINDSEY COUNTY  
COUNCIL (RURAL DISTRICT OF LOUTH  
DEFINITIVE MAP AND STATEMENT -  
EVIDENTIAL EVENTS) (NO. 4)  
MODIFICATION ORDER 1992

P J BURNS  
Chief Solicitor  
County Offices  
Lincoln