



# APPLICATION FOR A MODIFICATION ORDER

## WILDLIFE AND COUNTRYSIDE ACT 1981 DEFINITIVE MAP MODIFICATION ORDERS

(This form to be completed by the applicant and returned to Lincolnshire County Council)

To: Definitive Map Officer, Countryside Services - Environment & Economy,  
Lincolnshire County Council, Unit 7, Witham Park House, Waterside South, Lincoln, LN5 7JN

### APPLICATION

I/we Mrs Vasey Geminal  
of 16 Princes St, Fleet, Holbeach Postcode DE12 7BB  
hereby apply for an order under Section 53 of the Wildlife and Countryside Act, 1981, to modify the  
Definitive Map and Statement for the area by: (Analogies for marking)  
**\*(Delete any of the following sections which do not apply)**

\*Deleting the footpath / bridleway / restricted byway/byway open to all traffic (delete as appropriate)

From..... To.....  
Parish of..... Parish of.....

OR

\*Adding the footpath / bridleway / restricted byway/byway open to all traffic (delete as appropriate)

From DAMGATE ROAD To BRANCHES LANE  
Parish of HOLBEACH Parish of FLEET

OR

\*Upgrading / Downgrading the footpath / bridleway / restricted byway / byway open to all traffic to a  
footpath / bridleway / restricted byway / byway open to all traffic (delete as appropriate)

From..... To.....  
Parish of..... Parish of.....

OR


\*Varying the particulars of the footpath / bridleway / restricted byway/byway open to all traffic (delete as appropriate)

From..... To.....  
Parish of..... Parish of.....  
By amending to.....

(in all cases) and shown on the map annexed hereto.

**IMPORTANT: PLEASE READ**


Legislation requires the County Council to keep a register of Definitive Map Modification Order ("DMMO") applications, and to make this available for inspection by the public on its website and at its offices. For each application the register must contain, amongst other details, a copy of the Application Form and details of the Applicant's name and address. The County Council will redact the signature of the Applicant on all DMMO documents published on its website. However, should the Applicant believe that the inclusion or retention of their name and address on the register would, or would be likely to, cause substantial unwarranted damage or distress to the Applicant or to another person, and has satisfied the Council that this is the case, the Council will exclude (or remove) their name and address from any documents contained, or to be contained, on the register.

I / We attach  or user evidence in support of this application, as listed below.

Signed..... Date 10/8/17

**SUPPORTING EVIDENCE**

**User Evidence**

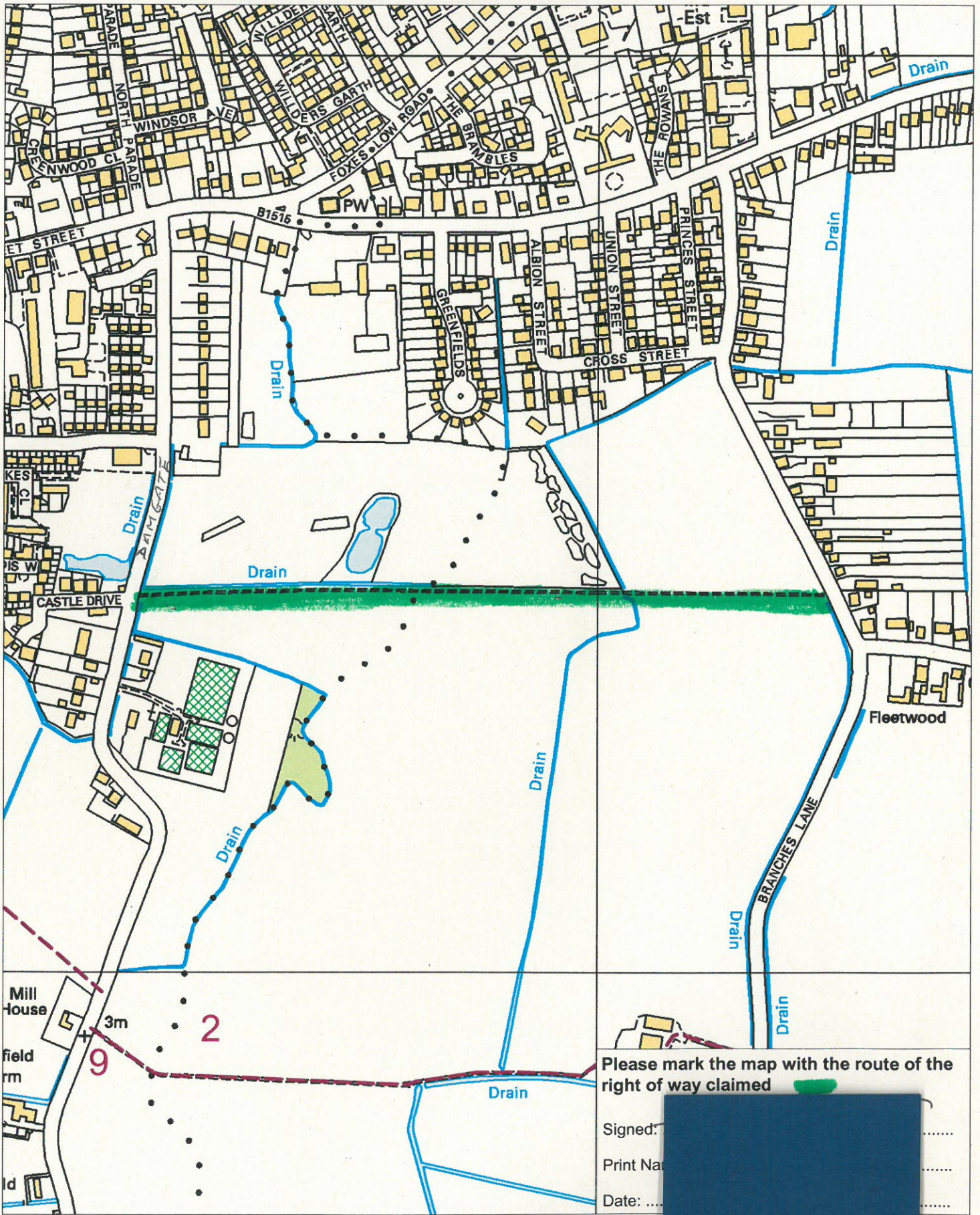
Already  I enclose ... 7 ... User Evidence Forms in support of this application. PLUS 1 SENT DIRECTLY PLUS 3 ENC. WITH THESE FORMS \*

AND / OR (delete as appropriate)

**Documentary Evidence** (please list below) FURTHER TO TEL. CALL. OTHER EVIDENCE FROM OFFICIALS TO FOLLOW <sup>1/6</sup>

- 1) A LETTER EXPLAINING THE REQUEST TO THE LAND OWNER AND MAP DEFINITION OFFICER.  
(THE LAND OWNER + AGENT HAVE BOTH BEEN CONTACTED PRIOR TO THIS)  
\* TWO LETTERS SUPPORT, HOLBEACH + REET PARISH CLERKS.
- 2) EVIDENCE FORMS AND PHOTOGRAPHS SHOWING THE OLD RAILWAY LANE IN USE (OVER 26 YRS) AND ACCESSIBILITY TO ALL USERS INC. DISABLED.
- 3) ADDITIONAL MAP SHOWING AREA IN MORE DETAIL.
- 4) ADDITIONAL MAP SHOWING LAND GRANTED PLANNING PERMISSION FOR NEARLY 200 HOMES ADJACENT TO THE PROPOSED FOOTPATH. (MENTIONED TO YOUR OFFICES.)  
{ PLANNING PERMISSION WAS GRANTED PROVIDING THE HIGHWAY WAS ALTERED}, RESIDENTS ARE CONCERNED HEAVY EQUIPMENT WILL BE USING THE FOOTPATH DURING THIS TIME AS THE ENTRANCE TO THE SITE IS NARROW.  
THUS MAKING THE FOOTPATH DIFFICULT/IMPOSSIBLE TO USE. HENCE THIS REQUEST.

\* Adding to evidence already supplied.



Please mark the map with the route of the right of way claimed

Signed: .....  
 Print Name: .....  
 Date: .....

- Key:**
- Public Footpath
  - Public Bridleway
  - Restricted Byway
  - Byway (BOAT)



Application plan  
 HOLBEACH/FLEETWOOD

Scale: 1:5,500

The map is reproduced from Ordnance Survey materials with the permission of Ordnance Survey on behalf of the Controller of Her Majesty's Stationery Office. Crown copyrights. Unauthorised reproduction infringes Crown Copyright and may lead to prosecution or civil proceedings. Lincolnshire County Council 100025370, 2014

Countryside Services  
 R A Wills, Executive Director for Environment & Economy  
 County Offices, Newland, Lincoln, LN1 1YL.