

2015/011

**WILDLIFE AND COUNTRYSIDE ACT 1981**

**LINDSEY COUNTY COUNCIL**

**URBAN DISTRICT OF WOODHALL SPA**

**DEFINITIVE MAP AND STATEMENT**

**LINCOLNSHIRE COUNTY COUNCIL**

**URBAN DISTRICT OF WOODHALL SPA**

**RESTRICTED BYWAY NO. 1125**

**DEFINITIVE MAP MODIFICATION ORDER 2015**

This Order is made by Lincolnshire County Council ("the Authority") under Section 53(2)(b) of the Wildlife and Countryside Act 1981 ("the Act") because it appears to the Authority that the Definitive Map and Statement for the area Lindsey County Council (Urban District of Woodhall Spa) require modification in consequence of the occurrence of an event specified in Section 53(3)(c)(i) of the Act namely the discovery by the authority of evidence which (when considered with all other relevant evidence available to them) shows that a right of way which is not shown in the map and statement subsists or is reasonably alleged to subsist over land in the area to which the map relates, being a right of way such that the land over which the right subsists is a public path, a restricted byway or, subject to section 54A, a byway open to all traffic.

The Authority has consulted with every local authority whose area includes the land to which the Order relates

Lincolnshire County Council hereby orders that:

1. For the purposes of this Order the relevant date is 9 December 2015
2. The Lindsey County Council Definitive Map and Statement for the area of the Urban District of Woodhall Spa shall be modified as described in Part I and Part II of the Schedule and shown on the Drawing Number 2015/011/DMMO193/RB1125/A4 attached to the Order
3. This Order shall take effect on the date it is confirmed and may be cited as the Lincolnshire County Council (Woodhall Spa) Definitive Map Modification Order 2015



## SCHEDULE

### PART 1

#### Modification of Definitive Map

##### Description of Path or Way to be added in the parish of Woodhall Spa

###### Restricted Byway 1125

The way commences on the western side of the former railway on the river Witham's eastern bank at Ordnance Survey Grid Reference TF 1750 6239 (Point A on the Order Drawing), running in a generally east north easterly direction over a grass field for approximately 30 metres to OSGR TF 1753 6241 (Point B). Here it turns in a generally north easterly direction for approximately 53 metres to OSGR TF 1756 6245 (Point C). Here it joins a track on the northern side of the ditch, along which it continues in a generally east north easterly direction for approximately 157 metres to Point D (OSGR TF 1772 6249). The way then crosses the property 59 Mill Lane in a generally east north easterly direction for approximately 42 metres until it meets the public highway Mill Lane at OSGR TF 1776 6250 (Point E).

The total length of restricted byway to be added is approximately 282 metres and is shown to run between Points A-B-C-D-E on the attached Order Drawing 2015/011/DMMO193/RB1125/A4.

### PART II

#### Modification of Definitive Statement

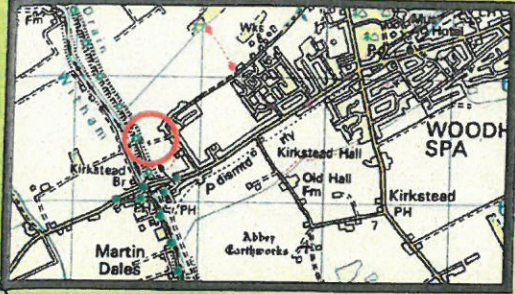
##### Variation of Particulars of Path or Way

##### Description of Public path to be added in the parish of Woodhall Spa

###### Restricted Byway 1125

The way commences on the western side of the former railway on the river Witham's eastern bank at Ordnance Survey Grid Reference TF 1750 6239, running in a generally east north easterly direction over a grass field for approximately 30 metres to OSGR TF 1753 6241. Here it turns in a generally north easterly direction for approximately 53 metres to OSGR TF 1756 6245. Here it joins a track on the northern side of the ditch, along which it continues in a generally east north easterly direction for approximately 157 metres to OSGR TF 1772 6249. The way then crosses the property 59 Mill Lane in a generally east north easterly direction for approximately 42 metres until it meets the public highway Mill Lane at OSGR TF 1776 6250.








No. in Set  
2098 961  
Book

THE COMMON SEAL of LINCOLNSHIRE  
COUNTY COUNCIL was hereunto  
affixed in the presence of:

Authorised Officer  
*LEIGH MIDDLETON*

**Key:** Restricted Byway 1125   
Unaffected Public Footpath 149 

**Lincolnshire**  
COUNTY COUNCIL   
Date 09.10.2015

**Definitive Map Modification Order Application:**  
**Woodhall Spa**  
**Restricted Byway 1125 between Mill Lane and**  
**river Witham bank**

Reproduced from Ordnance Survey with the permission  
of the Controller of HMSO © Crown Copyright.  
Licence number 100025370

Public Rights of Way & Countryside Access  
R A Wills  
Executive Director for Environment & Economy  
County Offices, Newland, Lincoln, LN1 1YL.


**Scale: 1:2300**  
**Plan Ref: 2015/011/DMMO193/RB1125/A4**



The total length of restricted byway to be added is approximately 282 metres and the width of the way is ~~9 metres~~. *is shown by red hatching on the 1905 25 inch Ordnance Survey map which is appended to the order.*

Given under the Common Seal of Lincolnshire County Council this 9<sup>th</sup> day  
of December Two thousand and fifteen

THE COMMON SEAL of )  
LINCOLNSHIRE COUNTY COUNCIL )  
was hereunto affixed in the )  
presence of :- )


  
Authorised Officer

LEIGH MIDDLETON

The foregoing order is hereby confirmed  
subject to the red ink modifications thereon

Mark Yates 20 JUL 2017

An Inspector appointed by The Secretary  
of State for Environment, Food and  
Rural Affairs





DATED 9 December 2015

WILDLIFE AND COUNTRYSIDE ACT 1981, SECTION 53  
LINDSEY COUNTY COUNCIL

URBAN DISTRICT OF WOODHALL SPA

DEFINITIVE MAP AND STATEMENT

LINCOLNSHIRE COUNTY COUNCIL

URBAN DISTRICT OF WOODHALL SPA

RESTRICTED BYWAY NO. 1125  
DEFINITIVE MAP MODIFICATION ORDER 2015

Legal Services Lincolnshire

County Offices

Lincoln



