

APPLICATION FOR A MODIFICATION ORDER

WILDLIFE AND COUNTRYSIDE ACT 1981
DEFINITIVE MAP MODIFICATION ORDERS

(This form to be completed by the applicant and returned to Lincolnshire County Council)

**To: Definitive Map Officer, Lincolnshire County Council, Countryside Services, Lancaster House,
36 Orchard Street, Lincoln, LN1 1XX**

APPLICATION

We GLENTWORTH PARISH COUNCIL
of GLENTWORTH VILLAGE HALL, STONEY LANE, GLENTWORTH Postcode DN21 5DF

hereby apply for an order under Section 53 of the Wildlife and Countryside Act, 1981, to modify the Definitive Map and Statement for the area by:

**(Delete any of the following sections which do not apply)*

~~*Deleting the footpath / bridleway / restricted byway / byway open to all traffic (delete as appropriate)~~

~~From.....To.....~~

~~Parish of.....Parish of.....~~

OR

*Adding the footpath / bridleway / restricted byway / byway open to all traffic (delete as appropriate)

From HAGTHORNE CLOSE To ELIZABETH CLOSE

Parish of GLENTWORTH Parish of GLENTWORTH

OR

~~*Upgrading / Downgrading the footpath / bridleway / restricted byway / byway open to all traffic to a footpath / bridleway / restricted byway / byway open to all traffic (delete as appropriate)~~

~~From.....To.....~~

~~Parish of.....Parish of.....~~

OR

~~*Varying the particulars of the footpath / bridleway / restricted byway / byway open to all traffic (delete as appropriate)~~

~~From.....To.....~~

~~Parish of.....Parish of.....~~

~~By amending to.....~~

~~.....~~

AND shown on the map attached to this form.

IMPORTANT: PLEASE READ


Legislation requires the County Council to keep a register of Definitive Map Modification Order ("DMMO") applications, and to make this available for inspection by the public on its website and at its offices. For each application the register must contain, amongst other details, a copy of the Application Form and details of the Applicant's name and address. The County Council will redact the signature of the Applicant on all DMMO documents published on its website. However, should the Applicant believe that the inclusion or retention of their name and address on the register would, or would be likely to, cause substantial unwarranted damage or distress to the Applicant or to another person, and has satisfied the Council that this is the case, the Council will exclude (or remove) their name and address from any documents contained, or to be contained, on the register.

PERSONAL DATA

Please refer to the Environment and Economy Directorate's Privacy Notice (available at www.lincolnshire.gov.uk/privacy-notices/privacy-notice-environment-and-economy/132503.article) for information on how the County Council processes your personal data. If you need this information in an alternative format, please contact the section on 01522 782070 or countryside_access@lincolnshire.gov.uk.

SUPPORTING EVIDENCE

We attach copies of the documentary and / or user evidence in support of this application, as listed below.

Signed.....  Date..... 4/4/19.....

User Evidence

I enclose 7 User Evidence Forms in support of this application.

AND / OR (delete as appropriate)

Documentary Evidence (please list below)


APPLICATION PLAN MAP - SHOWING THE FOOTPATH AND OPEN SPACE RECENTLY PURCHASED.

APPENDIX A - SHOWING RESPONSE FROM WEST LINSEY PLANNING AND AN EXCERPT FROM THE PLANNING DECISION FOR HAWTHORACLOSE.

COPY DECISION NOTICE - SHOWING THE CONDITIONS OF APPROVAL OF APPLICATION MO2/P/1111 & MO0/P/6455.







Please mark the map with the route of the right of way claimed

Signed: 

Print Name: GAVIN MONKS

Date:

Key: *Landowners land*

- Public Footpath 
- Public Bridleway 
- Restricted Byway 
- Byway (BOAT) 

Lincolnshire
COUNTY COUNCIL

Working for a better future

Application plan
GLENTWORTH

Scale: 1:1,500

The map is reproduced from Ordnance Survey materials with the permission of Ordnance Survey on behalf of the Controller of Her Majesty's Stationery Office. Crown copyrights. Unauthorised reproduction infringes Crown Copyright and may lead to prosecution or civil proceedings. Lincolnshire County Council 100025370, 2014

Countryside Services
Lancaster House
36 Orchard Street
Lincoln
LN1 1XX