



APPLICATION FOR A MODIFICATION ORDER

WILDLIFE AND COUNTRYSIDE ACT 1981
DEFINITIVE MAP MODIFICATION ORDERS

(This form to be completed by the applicant and returned to Lincolnshire County Council)

**To: Definitive Map Officer, Public Rights of Way & Countryside Access, Communities,
Lincolnshire County Council, City Hall, Lincoln, LN1 1DN**

APPLICATION

#/We CAYTHORPE AND FRIESTON PARISH COUNCIL
of 9, MILLFIELD CRESCENT, CAYTHORPE Postcode NG32 3HG
hereby apply for an order under Section 53 of the Wildlife and Countryside Act, 1981, to modify the
Definitive Map and Statement for the area by:
**(Delete any of the following sections which do not apply)*

*Deleting the footpath / bridleway / restricted byway/byway open to all traffic (delete as appropriate)

From..... To.....
Parish of..... Parish of.....

OR

*Adding the footpath / bridleway / restricted byway/byway open to all traffic (delete as appropriate)

From..... To.....
Parish of..... Parish of.....

OR

*Upgrading / Downgrading the footpath / bridleway / restricted byway / byway open to all traffic to a
footpath / bridleway / restricted byway / byway open to all traffic (delete as appropriate)

From..... To.....
Parish of..... Parish of.....

OR


*Varying the particulars of the footpath / ~~bridleway / restricted byway/byway open to all traffic~~ (delete as
appropriate) NO4

From CAYTHORPE To FULBECK
Parish of CAYTHORPE Parish of FULBECK

By amending to INCLUSION OF PART OF FOOTPATH AT SOUTHERN END AND
INCLUSION OF SECTION OF PATH IN MIDDLE PART OF PATH

(in all cases) and shown on the map annexed hereto.

I / We attach copies of the documentary and / or user evidence in support of this application, as listed below.

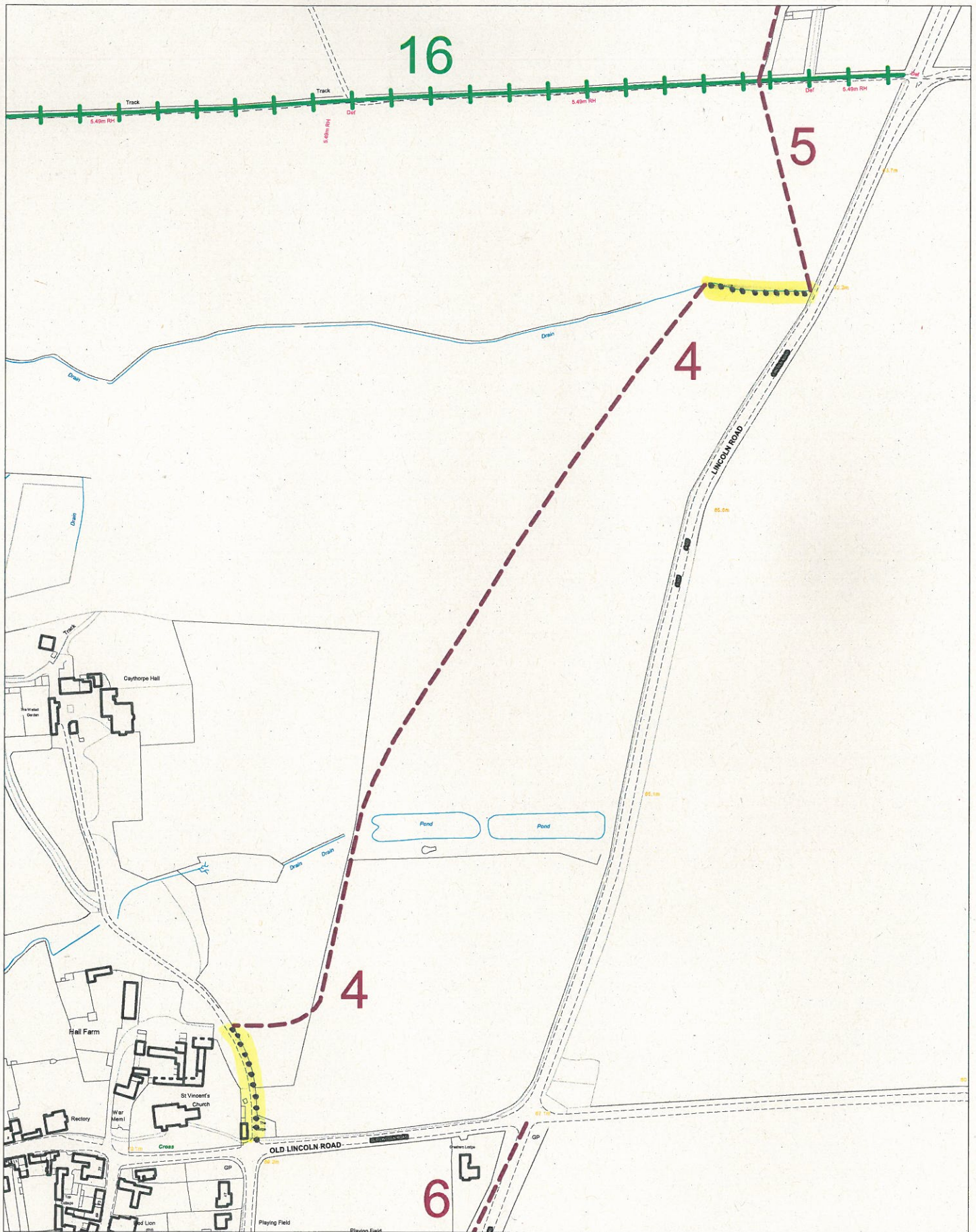
Signed.....  Date..... 3 October 2012

SUPPORTING EVIDENCE


User Evidence


I enclose 17 User Evidence Forms in support of this application.


AND / OR (delete as appropriate)



Key:

Public Footpath 

Public Brideway 

SECTIONS TO BE INCLUDED IN DMMO 



DMMO Application: CAYTHORPE
Claimed Footpath (links to Highway
at northern and southern ends of PF4)

Scale: 1:4000

The map is reproduced from Ordnance Survey materials with the permission of Ordnance Survey on behalf of the Controller of Her Majesty's Stationery Office. Crown copyrights. Unauthorised reproduction infringes Crown Copyright and may lead to prosecution or civil proceedings.
 Lincolnshire County Council 100025370, 2012

Public Rights of Way & Countryside Access
 R A Wills, Director for Communities
 City Hall, Orchard Street, Lincoln. LN1 1DN