

APPLICATION FOR A MODIFICATION ORDER

WILDLIFE AND COUNTRYSIDE ACT 1981 DEFINITIVE MAP MODIFICATION ORDERS

(This form to be completed by the applicant and returned to Lincolnshire County Council)

**To: Definitive Map Officer, Lincolnshire County Council, Countryside Services, Lancaster House,
36 Orchard Street, Lincoln, LN1 1XX**

APPLICATION

I / ~~We~~ Wendy Bannerman
of The British Horse Society, Abbey Park, Stareton, Kenilworth, Warks Postcode CV8 2XZ

hereby apply for an order under Section 53 of the Wildlife and Countryside Act, 1981, to modify the Definitive Map and Statement for the area by:

**(Delete any of the following sections which do not apply)*

~~*Deleting the footpath / bridleway / restricted byway / byway open to all traffic (delete as appropriate)~~

From.....To.....

Parish of.....Parish of.....

OR

*Adding the ~~footpath / bridleway / restricted byway / byway open to all traffic~~ (delete as appropriate)

From... SK98964946To... SK99375435.....

Parish of Temple BruarParish of Temple Bruar.....

OR

~~*Upgrading / Downgrading the footpath / bridleway / restricted byway / byway open to all traffic to a footpath / bridleway / restricted byway / byway open to all traffic (delete as appropriate)~~

From.....To.....

Parish of.....Parish of.....

OR

~~*Varying the particulars of the footpath / bridleway / restricted byway / byway open to all traffic (delete as appropriate)~~

From.....To.....

Parish of.....Parish of.....

By amending to.....

.....

AND shown on the map attached to this form.

IMPORTANT: PLEASE READ


Legislation requires the County Council to keep a register of Definitive Map Modification Order ("DMMO") applications, and to make this available for inspection by the public on its website and at its offices. For each application the register must contain, amongst other details, a copy of the Application Form and details of the Applicant's name and address. The County Council will redact the signature of the Applicant on all DMMO documents published on its website. However, should the Applicant believe that the inclusion or retention of their name and address on the register would, or would be likely to, cause substantial unwarranted damage or distress to the Applicant or to another person, and has satisfied the Council that this is the case, the Council will exclude (or remove) their name and address from any documents contained, or to be contained, on the register.

PERSONAL DATA

Please refer to the Place Directorate's Privacy Notice (available at www.lincolnshire.gov.uk/privacy-notices/privacy-notice-environment-and-economy/132503.article) for information on how the County Council processes your personal data. If you need this information in an alternative format, please contact the section on 01522 782070 or countryside_access@lincolnshire.gov.uk.

SUPPORTING EVIDENCE

I / We attach copies of the documentary and / or user evidence in support of this application, as listed below.

Signed.....  Date 15 July 2020

User Evidence

~~I enclose User Evidence Forms in support of this application.~~

~~AND / OR~~ (delete as appropriate)

Documentary Evidence (please list below)

- OS 6 inch maps Lincolnshire XCVI.SE and XCVI.NE (1887)
- OS 25 inch Lincolnshire XCVI.15, XCVI.11 and XCVI.7 (1887)
- OS 25 inch Lincolnshire XCVI.3 (1905)
- OS 1 inch sheets 114 – Lincoln and 127 – Grantham (1899)
- Finance Act maps IR 130/5/525, IR 130/5//529, IR 130/5/533 and IR 130/5/537
- Bartholomew's map Sheet 14 – Lincoln Fens (1903)
- OS 1 to 25000 sheets 43/94-A and 43/95-A (ca 1949)
- Inspire HM land registry map

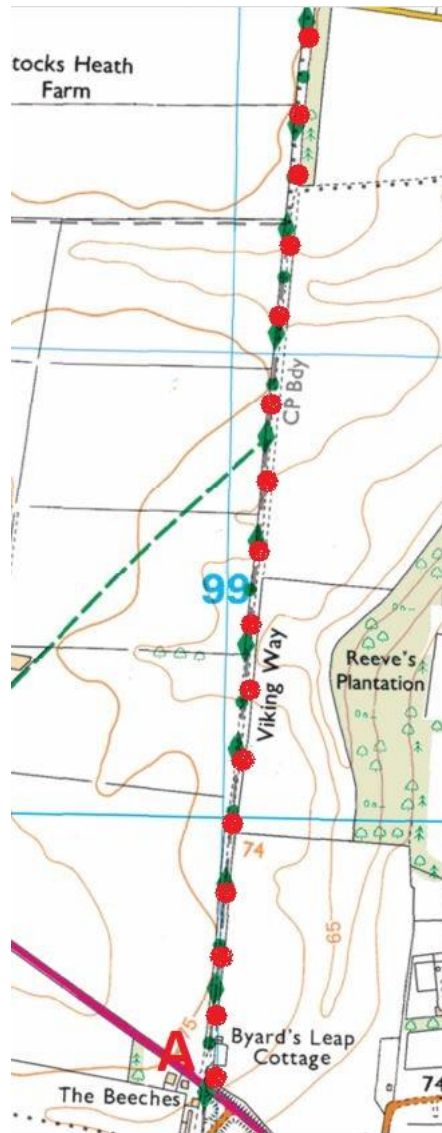
Wildlife and Countryside Act 1981

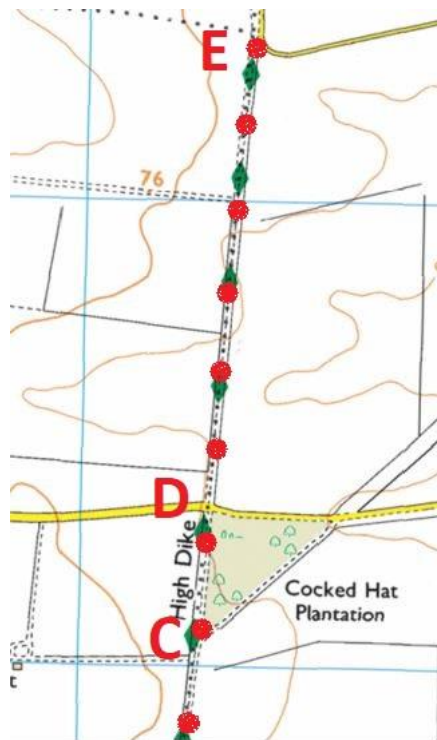
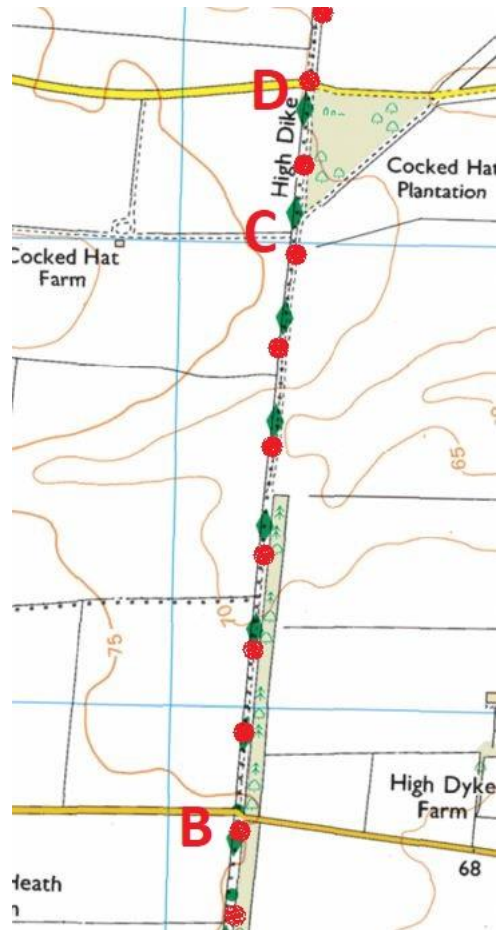
**Map to Accompany
Definitive Map Modification Order Application**

For the addition of a BOAT (A-B) and Restricted Byway (B-E) in the Parish of Temple Bruar as marked on the map extracts below by the red dotted line A-E

Applicant's Reference: LIN-0132

15 July 2020





Maps produced from extracts of Ordnance Survey 1:25,000 scale mapping. When printed on A4 paper, the scale will be not less than 1:25,000 and thus meets the requirement of regulation 2 and regulation 8(2) of The Wildlife and Countryside (Definitive Maps and Statements) Regulations 1993.