

# APPLICATION FOR A MODIFICATION ORDER

WILDLIFE AND COUNTRYSIDE ACT 1981  
DEFINITIVE MAP MODIFICATION ORDERS

(This form to be completed by the applicant and returned to Lincolnshire County Council)

To: Definitive Map Officer, Lincolnshire County Council, Countryside Services, Lancaster House,  
36 Orchard Street, Lincoln, LN1 1XX

## APPLICATION

I/We Timberland & Thorpe Tilney Parish Council  
of... [redacted] Postcode... [redacted]

hereby apply for an order under Section 53 of the Wildlife and Countryside Act, 1981, to modify the  
Definitive Map and Statement for the area by:

\*(Delete any of the following sections which do not apply)

~~\*Deleting the footpath / bridleway / restricted byway / byway open to all traffic (delete as appropriate)  
From..... To.....  
Parish of Timberland Parish of.....~~

OR

~~\*Adding the footpath / bridleway / restricted byway / byway open to all traffic (delete as appropriate)  
From..... To.....  
Parish of Timberland & Thorpe Tilney Parish of Timberland and Thorpe Tilney~~

OR

~~\*Upgrading / Downgrading the footpath / bridleway / restricted byway / byway open to all traffic to a  
footpath / bridleway / restricted byway / byway open to all traffic (delete as appropriate)  
From..... To.....  
Parish of..... Parish of.....~~

OR

~~\*Varying the particulars of the footpath / bridleway / restricted byway / byway open to all traffic (delete as  
appropriate)  
From..... To.....  
Parish of..... Parish of.....  
By amending to.....~~

AND shown on the map attached to this form.

Lincolnshire County Council  
10 SEP 2019

**IMPORTANT: PLEASE READ**


Legislation requires the County Council to keep a register of Definitive Map Modification Order ("DMMO") applications, and to make this available for inspection by the public on its website and at its offices. For each application the register must contain, amongst other details, a copy of the Application Form and details of the Applicant's name and address. The County Council will redact the signature of the Applicant on all DMMO documents published on its website. However, should the Applicant believe that the inclusion or retention of their name and address on the register would, or would be likely to, cause substantial unwarranted damage or distress to the Applicant or to another person, and has satisfied the Council that this is the case, the Council will exclude (or remove) their name and address from any documents contained, or to be contained, on the register.

**PERSONAL DATA**

Please refer to the Environment and Economy Directorate's Privacy Notice (available at [www.lincolnshire.gov.uk/privacy-notices/privacy-notice-environment-and-economy/132503.article](http://www.lincolnshire.gov.uk/privacy-notices/privacy-notice-environment-and-economy/132503.article)) for information on how the County Council processes your personal data. If you need this information in an alternative format, please contact the section on 01522 782070 or [countryside\\_access@lincolnshire.gov.uk](mailto:countryside_access@lincolnshire.gov.uk).

**SUPPORTING EVIDENCE**

We attach copies of the documentary and / or user evidence in support of this application, as listed below.

Signed  - on behalf of Timberland and Thorpe Date 6<sup>th</sup> September

User Evidence They PC 2019


I enclose 20 User Evidence Forms in support of this application.

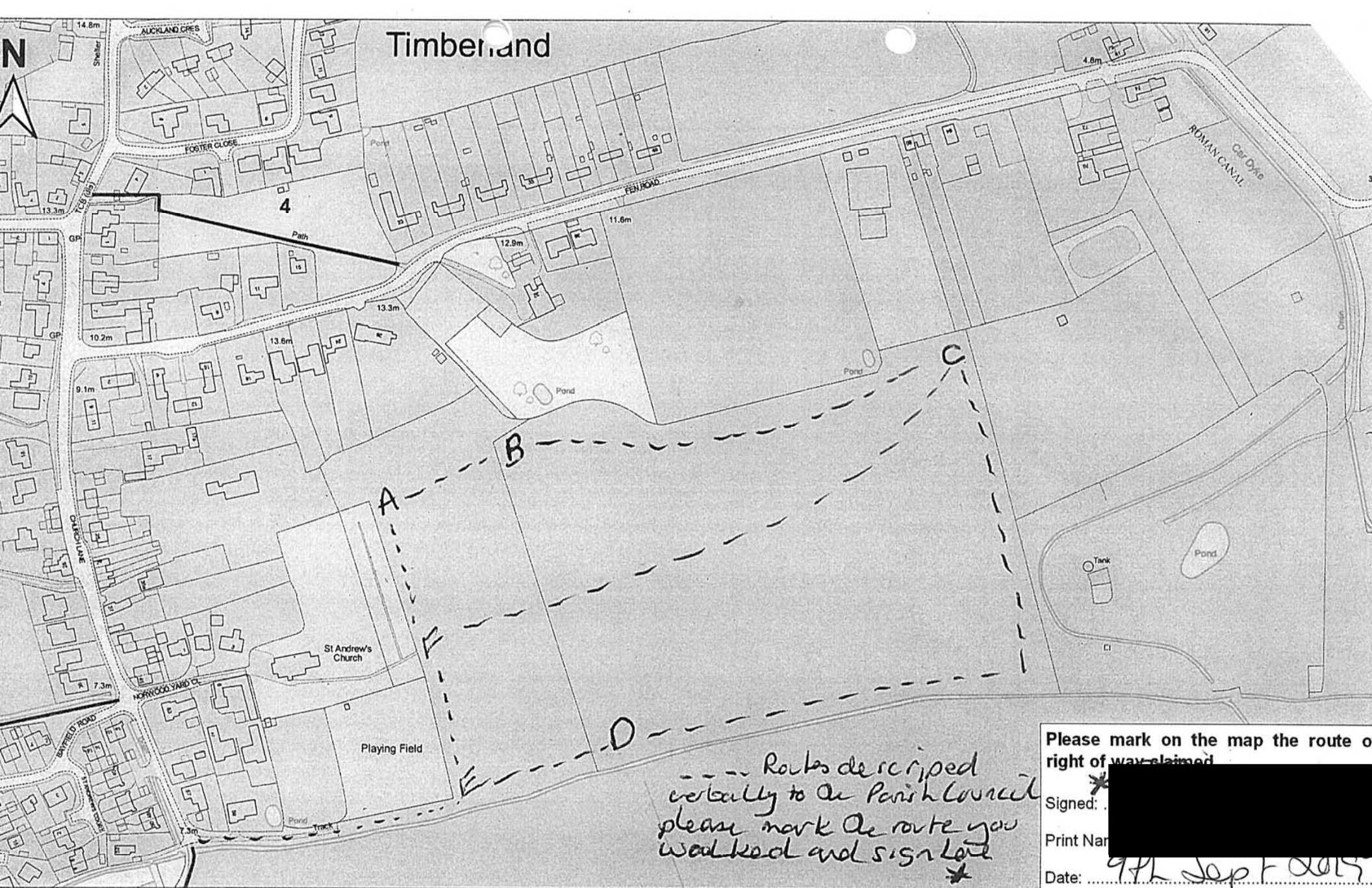
**AND / OR** (delete as appropriate)

**Documentary Evidence** (please list below)

- 1 covering letter
- 20 Evidence forms
- 1 Recent Google Earth Map
- 1 map demonstrating claimed Route

\* Please note that until the post/signs were put up there was a footpath gate from the church yard to the field, this has recently disappeared (in the last few weeks)

 9/2019



**Lincolnshire**  
COUNTY COUNCIL  
*Working for a better future*

Lincolnshire County Council,  
Countryside Services,  
Lancaster House,  
36 Orchard Street,  
Lincoln, LN1 1XX

**Application Plan**  
Timberland - Claimed footpath running from the end of Church Lane  
Scale: 1:7,777 @ A4

**Legend**  
 ——— Public Footpath  
 ——— Public Bridleway  
 - - - - - Restricted Byway  
 ——— Byway Open to All