


I, (print name) DAVID COOPER.....
 confirm that this map shows the route I have taken,
 to the best of me knowledge




signed: .....

date: 06/07/09.....

Rights of Way & Countryside Access, Director of Development: RA Wills, City Hall, Orchard Street, Lincoln LN1 1DN.



Title: Snitterby/Bishop Norton
 Ref: DMMO Application
 OSGrid Ref: TF020940
 Compiled by: Jayne Wingad
 Date: 20/01/08
 Scale: 1:5000

Key:	Public Footpath	
	Public Bridleway	
	Restricted Byway	
	Byway (BOAT)	