






Scale: 1:

PLEASE NOTE - This map is for information only and should not be regarded as the Definitive Map

LEGEND

-  Public Footpath
-  Public Bridleway
-  Restricted Byway
-  Byway Open to All Traffic (BOAT)

 CLAIMED FOOTPATH

LINCOLNSHIRE COUNTY COUNCIL
 Reproduced from the OS Mapping with permission of the controller of Her Majesty's Stationery Office (C) Crown Copyright. Unauthorised reproduction infringes Crown Copyright and may lead to civil proceedings.
 OS LICENCE 100025370