

WILDLIFE AND COUNTRYSIDE ACT 1981

LINCOLNSHIRE COUNTY COUNCIL

ADDITION OF NAVENBY PUBLIC FOOTPATH NUMBER 1146

DEFINITIVE MAP MODIFICATION ORDER 2017

This Order is made by Lincolnshire County Council ("the Authority") under Section 53(2)(b) of the Wildlife and Countryside Act 1981 ("the Act") because ~~it appears to the Authority~~ that the Definitive Map and Statement for the area of Kesteven County Council (Rural District of North Kesteven) require modification in consequence of the occurrence of an event specified in Section 53(3)(c)(i) of the Act namely the discovery by the authority of evidence which (when considered with all other relevant evidence available to them) shows that a right of way which is not shown in the map and statement subsists or is reasonably alleged to subsist over land in the area to which the map relates, being a right of way such that the land over which the right subsists is a public path

the Secretary of State for the Environment Food and Rural Affairs, under the powers contained in paragraph 4 (2) of Schedule 14 of the Act, has directed the Authority to make such an Order because it appears to the Secretary of State for the Environment Food and Rural Affairs

The Authority has consulted with every local authority whose area includes the land to which the Order relates

In accordance with the direction of the Secretary of State for the Environment, Food and Rural Affairs

Lincolnshire County Council hereby orders that:

1. For the purposes of this Order the relevant date is 23 June 2017
2. The Kesteven County Council Definitive Map and Statement for the area of the Rural District of North Kesteven shall be modified as described in Part I

and Part II of the Schedule and shown on the Drawing Number 2017/011/DMMO384/A4 attached to the Order

3. This Order shall take effect on the date it is confirmed and may be cited as the Lincolnshire County Council addition of Navenby Public Footpath 1146 Definitive Map Modification Order 2017

SCHEDULE

PART 1

Modification of Definitive Map

Description of path to be added

in the parish of Navenby

Public Footpath No. 1146

A public footpath leaving the maintainable highway Grantham Road, Navenby at Point A (Ordnance Survey Grid Reference SK 9881 5738) on the Order Plan 2017/011/DMMO384/A4 dated 12.06.2017, where the path is subject to the limitation of one field gate with a width of 3.9 metres. Beyond the field gate at Point A the path's width is 4.4 metres, and it passes in a generally east south easterly direction along a track between the properties 11 and 15 Grantham Road for approximately 12 metres to Point B (SK 9882 5737). At Point B the path's width narrows to 4.2 metres. It continues from Point B in a generally east south easterly direction for approximately 20 metres to Point C (SK 9884 5737), where its width decreases to 4 metres, passing in a generally east south easterly direction over a distance of approximately 7 metres to Point D (SK 9884 5736). At Point D its width narrows further to 3.7 metres and it continues in a generally east south easterly direction for

approximately 3 metres to Point E (SK 9885 5736), where its width narrows further to 3.5 metres. From Point E it continues in a generally east south easterly direction for approximately 2 metres to Point F, where its width increases to 6 metres for approximately 2 metres and passing in a generally east south easterly direction to Point G, where its width increases to 7 metres. It then continues in a generally east south easterly direction for approximately 42 metres to Point H (SK 9889 5735), where its width narrows to 5 metres. From Point H it continues in a generally east south easterly direction for approximately 23 metres to Point I (SK 9891 5734), where its width is 5.1 metres and it meets the maintainable highway Doncaster Gardens.

The total length of public footpath to be added is approximately 111 metres and is shown to run between Points A-B-C-D-E-F-G-H-I on the attached Order Drawing 2017/011/DMMO384/A4.

PART II

Modification of Definitive Statement

Variation of Particulars of Path

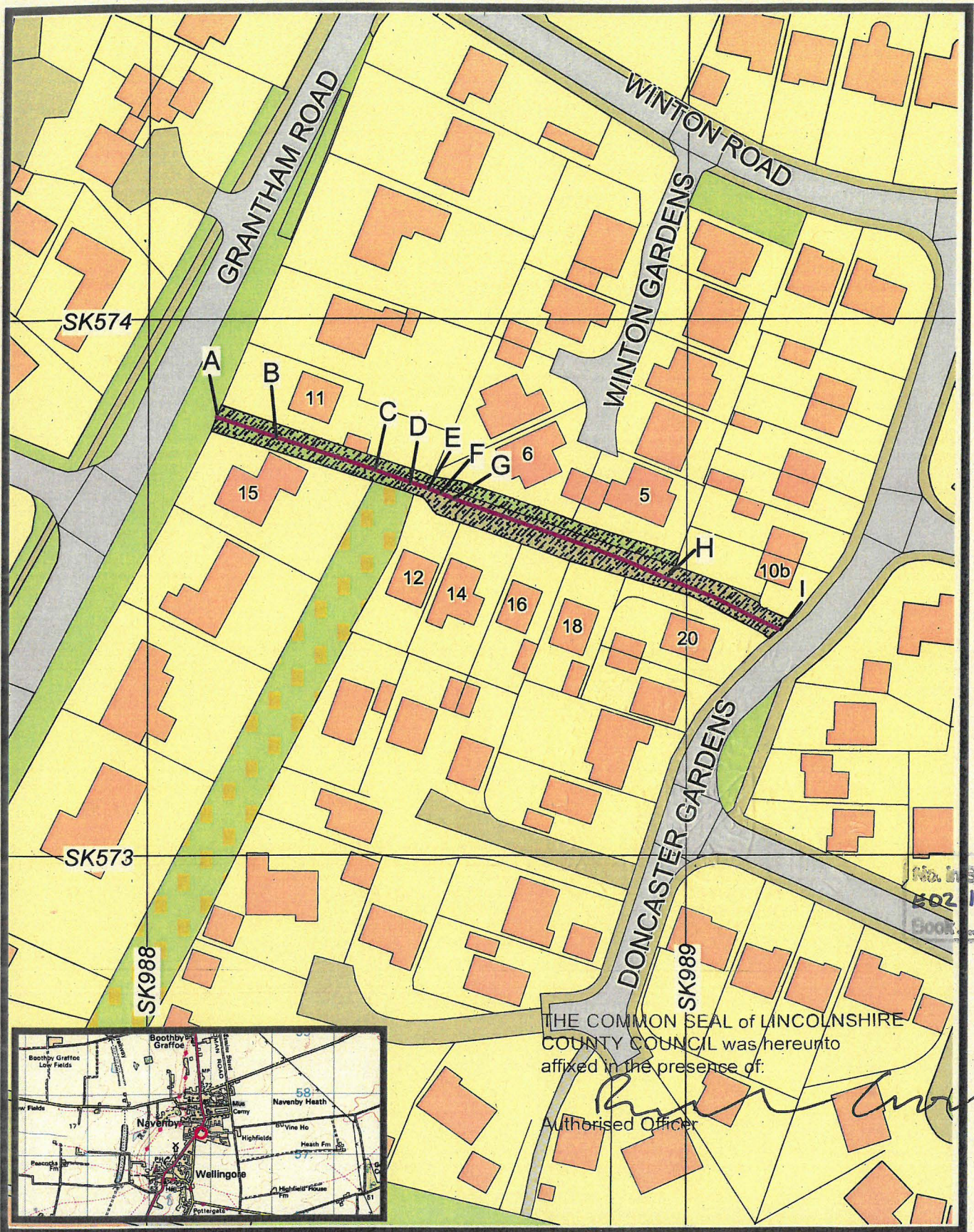
The following details shall be added

In the parish of Navenby

Public Footpath Number 1146

<u>No. of Path, etc.</u>	<u>Kind of Path, etc.</u>	<u>Position</u>	<u>Limitation</u>
1146	Public Footpath	A public footpath leaving the maintainable highway Grantham Road, Navenby	At Ordnance Survey Grid Reference SK 9881

		<p>at Ordnance Survey Grid Reference SK 9881 5738, where the path is subject to the limitation of one field gate with a width of 3.9 metres. Beyond the field gate the path's width is 4.4 metres, and it passes in a generally east south easterly direction along a track between the properties 11 and 15 Grantham Road for approximately 12 metres to SK 9882 5737. At this point the path's width narrows to 4.2 metres. It continues from here in a generally east south easterly direction for approximately 20 metres to SK 9884 5737, where its width decreases to 4 metres, passing in a generally east south easterly direction over a distance of approximately 7 metres to SK 9884 5736. At this point its width narrows further to 3.7 metres and it continues in a generally east south easterly direction for approximately 3 metres to SK 9885 5736, where its width narrows further to 3.5 metres. From this point it continues in a generally east south easterly direction for approximately 2 metres, its width then increasing to 6 metres and passing in a generally east</p>	<p>5738 the path is subject to the limitation of one field gate with a width of 3.9 metres.</p>
--	--	--	---





No. in Seal
5021858
Book



THE COMMON SEAL of LINCOLNSHIRE COUNTY COUNCIL was hereunto affixed in the presence of:

[Handwritten signature]
Authorised Officer

Key: Public Footpath 1146 (A-I) 
Extent of PF 1146 

Lincolnshire
COUNTY COUNCIL 

12.06.2017

Definitive Map Modification Order
Navenby
Public Footpath 1146 between Grantham Road and Doncaster Gardens

Reproduced from Ordnance Survey with the permission of the Controller of HMSO © Crown Copyright. Licence number 100025370

Public Rights of Way & Countryside Access
R A Wills
Executive Director for Environment & Economy
County Offices, Newland, Lincoln, LN1 1YL.

Scale: 1:1000
2017/011/DMMO384/A4

		<p>south easterly direction for approximately 2 metres. Its width then increases to 7 metres and it continues in a generally east south easterly direction for approximately 42 metres to SK 9889 5735, where its width narrows to 5 metres. From this point it continues in a generally east south easterly direction for approximately 23 metres to SK 9891 5734, where its width is 5.1 metres and it meets the maintainable highway Doncaster Gardens.</p> <p>The total length of public footpath to be added is approximately 111 metres.</p>	
--	--	--	--


Given under the Common Seal of Lincolnshire County Council this 23rd day of
June Two thousand and seventeen

THE COMMON SEAL of)
LINCOLNSHIRE COUNTY COUNCIL)
 was hereunto affixed in the)
 presence of :)

Ruth Crouch
 Authorised Officer
 RUTH CROUCH.

Kathryn Saward

The foregoing order is hereby confirmed
 subject to the red ink modifications thereon
Kathryn Saward 13 NOV 2019
 An Inspector appointed by The Secretary of
 State for Environment, Food and
 Rural Affairs



DATED 23 JUNE 2017

WILDLIFE AND COUNTRYSIDE ACT 1981

LINCOLNSHIRE COUNTY COUNCIL

ADDITION OF NAVENBY PUBLIC FOOTPATH NUMBER 1146

DEFINITIVE MAP MODIFICATION ORDER 2017

Legal Services Lincolnshire

County Offices

Lincoln