

DEPOSIT OF STATEMENT AND PLAN

SECTION 31 (6) OF THE HIGHWAYS ACT 1980

**To: Director of Highways and Planning
Lincolnshire County Council
Council Offices
Newland
Lincoln LN1 1YL**

- 1 I am a landowner/farmer and own land at Potterhanworth.
- 2 The aforementioned land lies in the Parish of Potterhanworth as shown edged red on the plan ("the plan") attached hereto and has been in my ownership since 1966.
- 3 The ways coloured brown on the said map have been dedicated as highways with vehicular status.
- 4 The ways coloured purple on the said map have been dedicated as footpaths.
- 5 No other ways over the land have been dedicated as highways.
- 6 The deposit shall comprise this statement and accompanying map.

SIGNED as a DEED by)
ANTHONY NEWSUM BATTLE)
in the presence of:-



Signature of witness:

Name of witness: SEAN SPALLING

Address: BENKIN, MAIN RD,
KIRBY, NEWLAND LINC LN13 8E

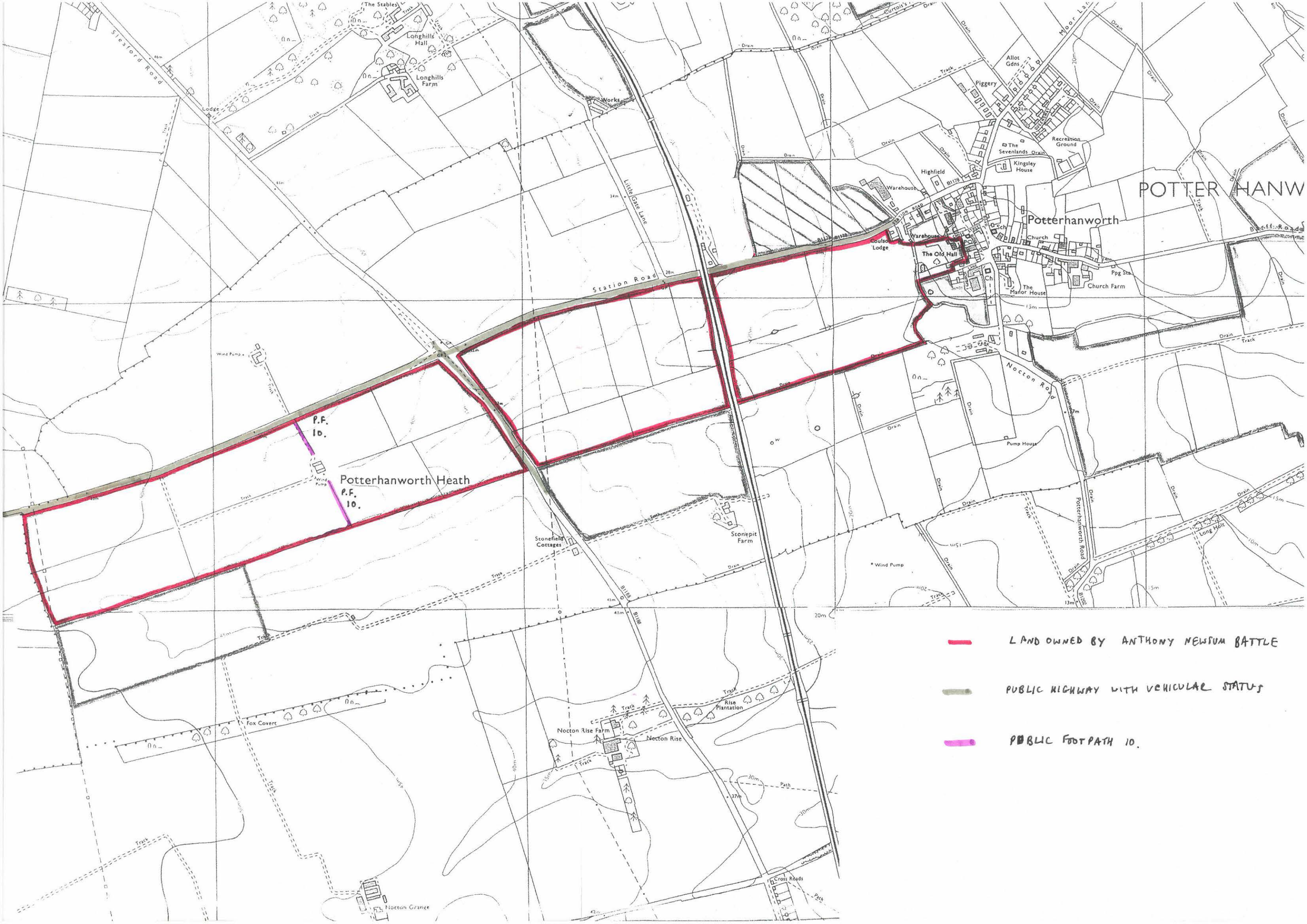
Occupation: ACROBATIC CONSULTANT

Dated this 25th day of JUNE 2008

SCHEDULE OF HIGHWAYS (WITH TERMINI)

Parish of Potterhanworth




- 10 Footpath at TF0325 6562 leaves public highway proceeding south eastwards along track to TF0333 6560 where it terminates. It then restarts to the south of the old buildings at TF0337 6542 travelling south east to point TF0344 6532 where it leaves the land.



POTTERHANWORTH

Potterhanworth

Potterhanworth Heath

-  LAND OWNED BY ANTHONY NEWSUM BATTLE
-  PUBLIC HIGHWAY WITH VEHICULAR STATUS
-  PUBLIC FOOTPATH 10.

STATUTORY DECLARATION

**SECTION 31(6) OF THE HIGHWAYS ACT 1980
(as amended by the Countryside and Rights of Way Act 2000)**


I **ANTHONY NEWSUM BATTLE** DO SOLEMNLY AND SINCERELY DECLARE as follows:

- 1 I am and have been since **1966** a **landowner/farmer** and own land at **Potterhanworth** more particularly delineated on the map accompanying this declaration and thereon edged red as is now produced and shown to me and marked "ANB1".
- 2 On the **8th** day of **August 2008** I deposited with **Lincolnshire County Council**, being the appropriate Council, a statement accompanied by a map delineating the **owned** property by red edging which stated that **the ways coloured brown on the said map and on the map accompanying this declaration had been dedicated as highways with vehicular status the ways coloured purple on the said map and on the map accompanying this declaration had been dedicated as footpaths and no other ways had been dedicated as highways over the said property.**
- 3 No additional ways have been dedicated over the land edged red on the map accompanying this declaration since the statement dated **8th August 2008** referred to in 2 above and at the present time **I** have no intention of dedicating any more public rights of way over **the said** property.

AND I MAKE this solemn declaration on the ...10th... day of NOVEMBER..... 2008, conscientiously believing it to be true and by virtue of the Statutory Declarations Act 1835.


Declared at [address] ..ANDREW & CO LLP SOLICITORS.....
.....ST SWITHIN'S SQUARE, LINCOLN LN2 1AB.....

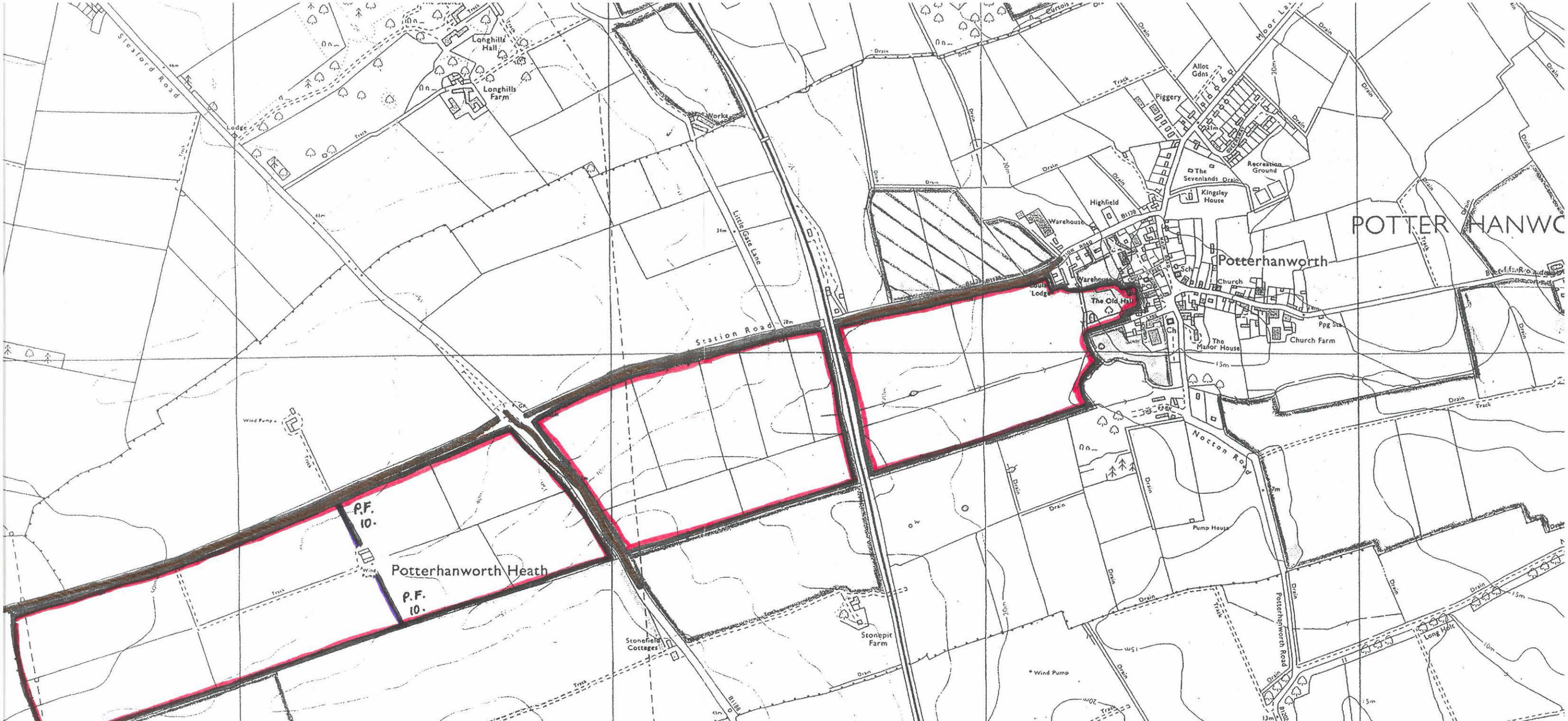
Signature of landowner 
ANTHONY NEWSUM BATTLE

Before me 
[Commissioner for Oaths or a Justice of the Peace or Solicitor]

This is the plan marked "ANB1" referred to in the annexed declaration of
[... ANTHONY NEWSOM BATTLE] declared this
10th day of NOVEMBER 2008.

Before me


SOLICITOR
ANDREW & CO LLP SOLICITORS.
ST SWITHINI SQUARE
LINCOLN LN2 1H3.






POTTERHANWORTH

Potterhanworth Heath

P.F. 10.

P.F. 10.

-  LAND OWNED BY ANTHON
-  PUBLIC HIGHWAY WITH
-  PUBLIC FOOTPATH 10.