

**PLEASE NOTE:** This form has been reproduced from Schedule 1 of 'Statutory Instrument 2013 No. 1774 The Commons (Registration of Town or Village Greens) and Dedicated Highways (Landowner Statements and Declarations) (England) Regulations 2013'. Lincolnshire County Council is not responsible for any inaccuracies on this form. It is for the landowner, or their duly authorised representative, to ensure that all aspects of the form are correct before submitting it to the County Council.

**Application Forms for deposits under section 31(6) of the Highways Act 1980 and section 15A(1) of the Commons Act 2006**

**PART A: Information relating to the applicant and land to which the application relates**  
*(all applicants must complete this Part)*

1. Name of appropriate authority to which the application is addressed:  
Lincolnshire County Council
2. Name and full address (including postcode) of applicant:  
Paul Learoyd, Lincolnshire Wildlife Trust, Banovallum House, Manor House Street, Horncastle, Lincolnshire LN9 5HF

3. Status of applicant (tick relevant box or boxes):

I am

- (a)  the owner of the land(s) described in paragraph 4.
- (b)  making this application and the statements/declarations it contains on behalf of the Lincolnshire Wildlife Trust who is the owner of the land(s) described in paragraph 4 and in my capacity as Chief Executive.

4. Description of the land(s) to which the application relates

This comprises a number of parcels as per attached table.

5. This deposit comprises the following statement(s)

**PART B: Statement under section 31(6) of the Highways Act 1980**

The Lincolnshire Wildlife Trust is the owner of the land described in paragraph 4 of Part A of this form and shown edged red on the maps accompanying this statement.

Ways shown green on the accompanying map are public bridleways.

Ways shown purple on the accompanying maps are public footpaths.

Ways shown brown on the accompanying map are byways open to all traffic.

No other ways over the land edged red on the accompanying maps have been dedicated as highways.


**PART E: Additional information relevant to the application**  
*(insert any additional information relevant to the application)*

Please note that these parcels of land do not have a registered address and post code.

**PART F: Statement of Truth**  
(all applicants must complete this Part)

**WARNING:** If you dishonestly enter information or make a statement that you know is, or might be, untrue or misleading, and intend by doing so to make a gain for yourself or another person, or to cause loss or the risk of loss to another person, you may commit the offence of fraud under section 1 of the Fraud Act 2006, the maximum penalty for which is 10 years' imprisonment or an unlimited fine, or both.

**I BELIEVE THAT THE FACTS AND MATTERS CONTAINED IN THIS FORM ARE TRUE**

**Signature:** 

**Print full name:** PAUL LEAROYO

**Date:** 31 March 2017

**Data Protection Act 1998 – Fair Processing Notice**

The purpose of this Fair Processing Notice is to inform you of the use that will be made of your personal data, as required by the Data Protection Act 1998.

The appropriate authority (see explanation of definition in above guidance notes) in England is the data controller in respect of any personal data that you provide when you complete this form.

The information that you provide will be used by the appropriate authority in its duties to process applications to deposit statements, maps and declarations under section 31(6) the Highways Act 1980 and statements under section 15A(1) of the Commons Act 2006. The information you provide will also be used by the appropriate authority in its duty to update the registers in which details of such deposits are recorded under the Dedicated Highways (Registers under Section 31A of the Highways Act 1980) (England) Regulations 2007 and the Commons (Registration of Town or Village Greens) and Dedicated Highways (Landowner Statements and Declarations) (England) Regulations 2013.

The appropriate authority is required by the legislation above to maintain a register which holds information provided in this form, which can be inspected online or in person by members of the public on request. It may also be required to release information, including personal data and commercial information, on request under the Environmental Information Regulations 2004 or the Freedom of Information Act 2000. However, the appropriate authority will not permit any unwarranted breach of confidentiality nor will they act in contravention of their obligations under the Data Protection Act 1998.

Lincolnshire County Council  
Witham Park House  
04 APR 2017  
Environment & Economy

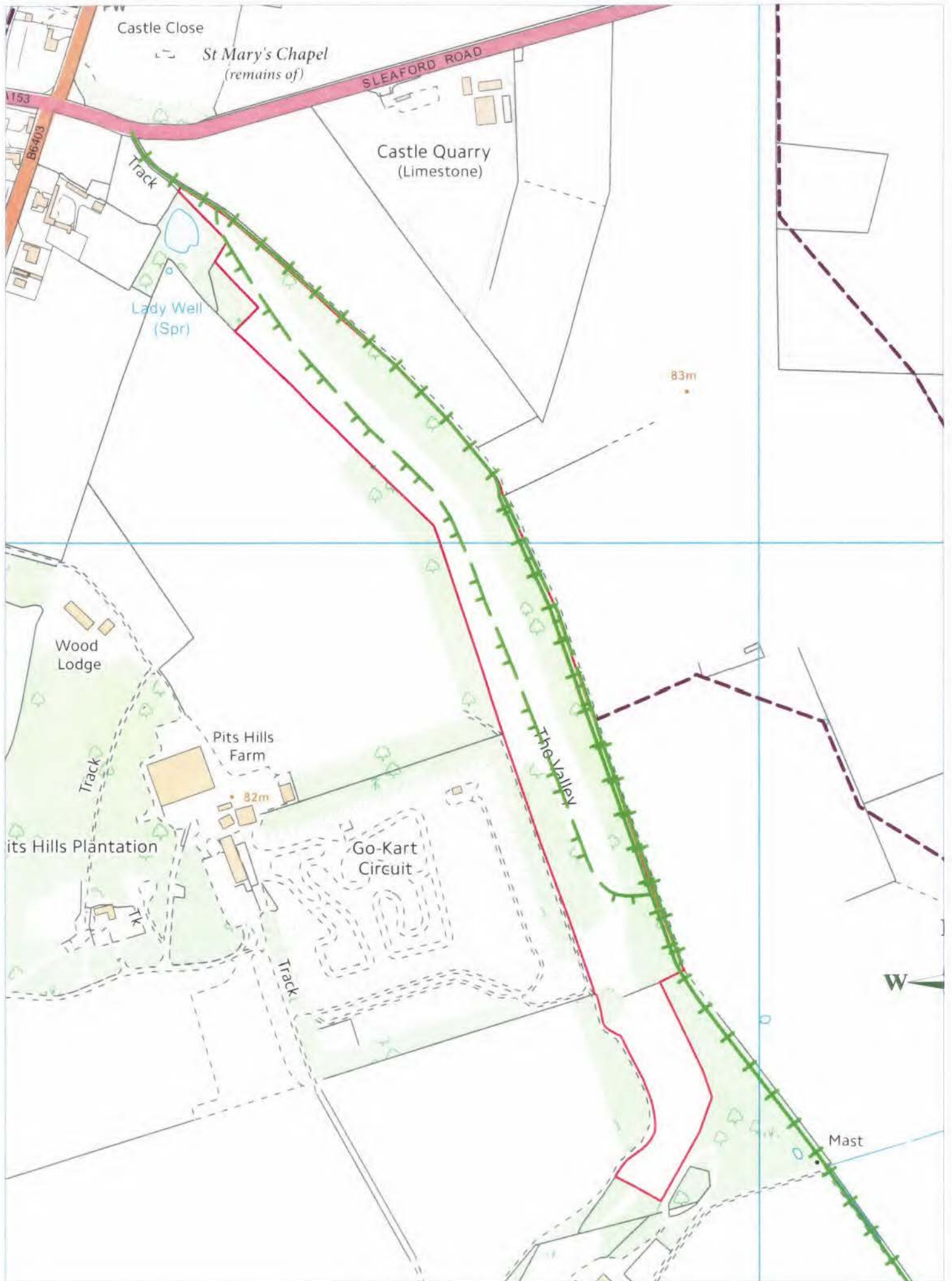


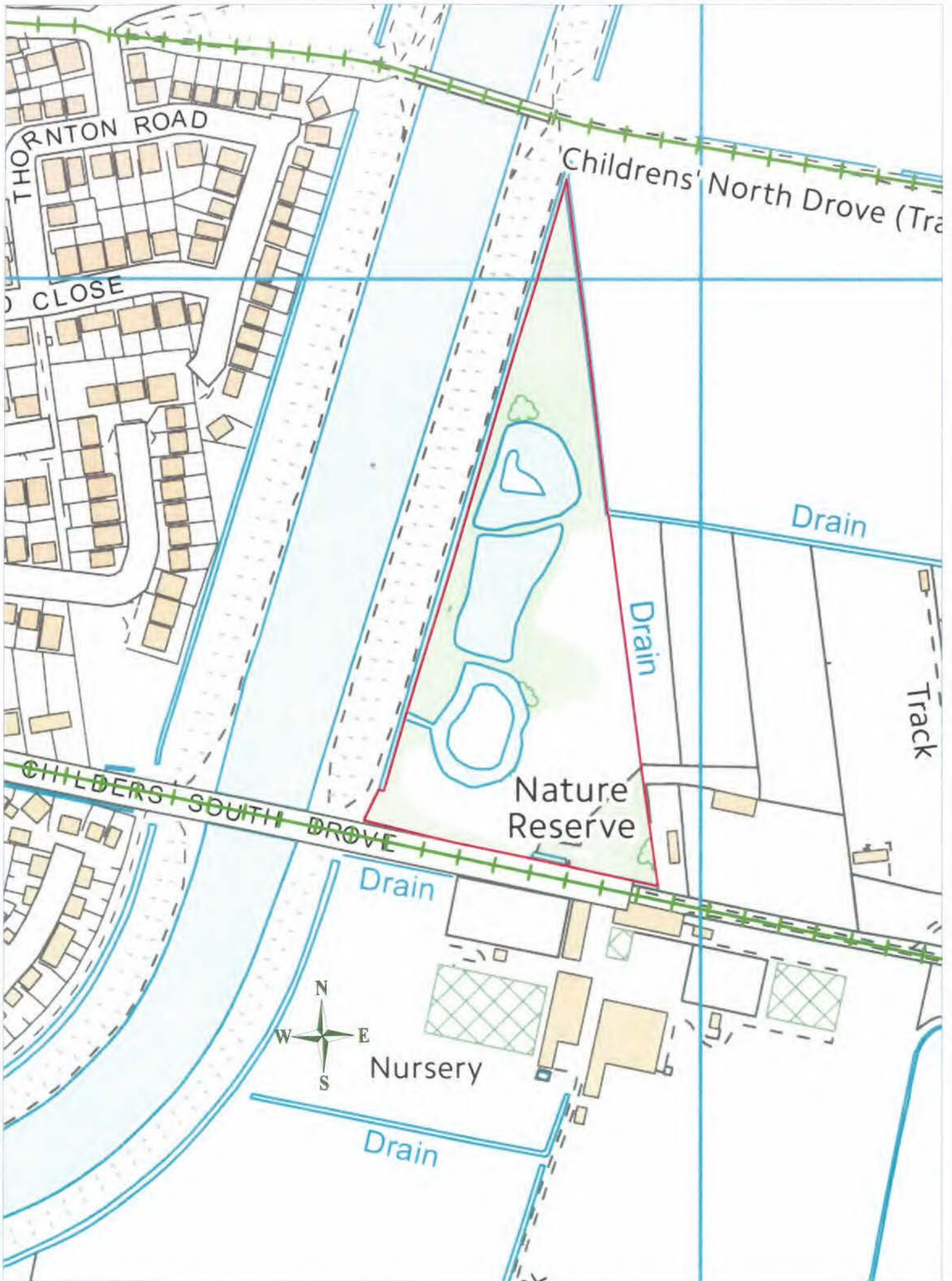
## Schedule of Maps &amp; Statements deposited with Lincolnshire County Council pursuant to Section 31(6) of the Highways Act 1980.

Map Ref	Description	Grid ref at centre
01	Land known as Ancaster Valley Nature Reserve, Sleaford Road, Ancaster	SK987 428
02	Land known as Arnold's Meadow Nature Reserve, Peck's Drove (Childers South Drove), Spalding	TF258 218
03	Land known as Banovallum House Nature Reserve, Jubilee Way, Horncastle	TF256 695
04	Land known as Baston Fen Nature Reserve, Counter Drain Drove, Baston Fen	TF132 170
05	Land known as Boston Road Brick Pits Nature Reserve, Gosberton	TF240 318
06	Land known as Boultham Mere Nature Reserve, Lincoln	SK957 712
07	Land known as Candlesby Hill Quarry Nature Reserve, Gunby Lane, Candlesby	TF460 682
08	Land known as Digby Corner Nature Reserve, Station Road, Digby	TF088 550
09	Land known as Duke's Covert Nature Reserve, King Street, Wilsford	SK979 423
10	Land known as Friskney Decoy Wood Nature Reserve, Fen Bank, Friskney	TF463 571
11	Land known as Furze Hill Nature Reserve, Hagworthingham	TF348 688
12	Land known as Gibraltar Point National Nature Reserve, Croft, Skegness	TF562 587
13	Land known as Great Casterton Road Banks Nature Reserve, Stamford	TF005 083
14	Land known as Hatton Meadows Nature Reserve, Hatton	TF166 753
15	Land known as Hoplands Wood Nature Reserve, Candlesby Road, Claxby St Andrew	TF459 715
16	Land known as Huttoft Bank Pit Nature Reserve, Huttoft	TF532 792
17	Land known as Kirkby Moor Nature Reserve, Kirkby Lane, Kirkby-on-Bain	TF221 617
18	Land known as Lawn Wood Nature Reserve, Couthorpe Lane, Castle Bytham	SK993 193
19	Land known as Legbourne Wood Nature Reserve, Legbourne	TF369 832
20	Land known as Linwood Warren Nature Reserve, Legsby Road, Linwood	TF132 875
21	Land known as Mill Hill Quarry Nature Reserve, Candlesby Road, Claxby St Andrew	TF450 716
22	Land known as Moor Farm Nature Reserve, Wellsyke Lane, Kirkby on Bain	TF221 637
23	Land known as Moulton Marsh Nature Reserve, Middle Marsh Road, Moulton	TF333 330
24	Land known as Muckton Wood Nature Reserve, Muckton, Louth	TF381 811
25	Land known as Pawson's Meadow Nature Reserve, Main Road, Toynton-All-Saints	TF395 637
26	Land known as Porter's Lodge Meadow Nature Reserve, Morkery Lane, Castle Bytham	SK962 196
27	Land known as Rauceby Warren Nature Reserve, Grantham Road, South Rauceby	TF032 438
28	Land known as Red Hill Nature Reserve, Asterby Lane, Goulceby & Asterby	TF267 805
29	Land known as Rigsby Wood Nature Reserve, Haugh Lane, Rigsby with Ailby	TF424 764
30	Land known as Robert's Field Nature Reserve, Holywell to Pickworth road, Stamford, Rutland	SK999 149
31	Land known as Roughton Moor Wood Nature Reserve, Kirkby Lane, Roughton	TF210 632
32	Land known as Silverines Meadow Nature Reserve, Ranyard Lane, Asterby	TF259 788
33	Land known as Snipe Dales Nature Reserve, Slash Lane, Winceby	TF332 685
34	Land known as Sotby Meadows Nature Reserve, Sotby	TF203 779
35	Land known as Sow Dale Nature Reserve, Mavis Enderby	TF351 656
36	Land known as Stanton's Pit Nature Reserve, Witham -on-the-Hill	TF035 171
37	Land known as The Shrubberies Nature Reserve, Long Sutton	TF425 233

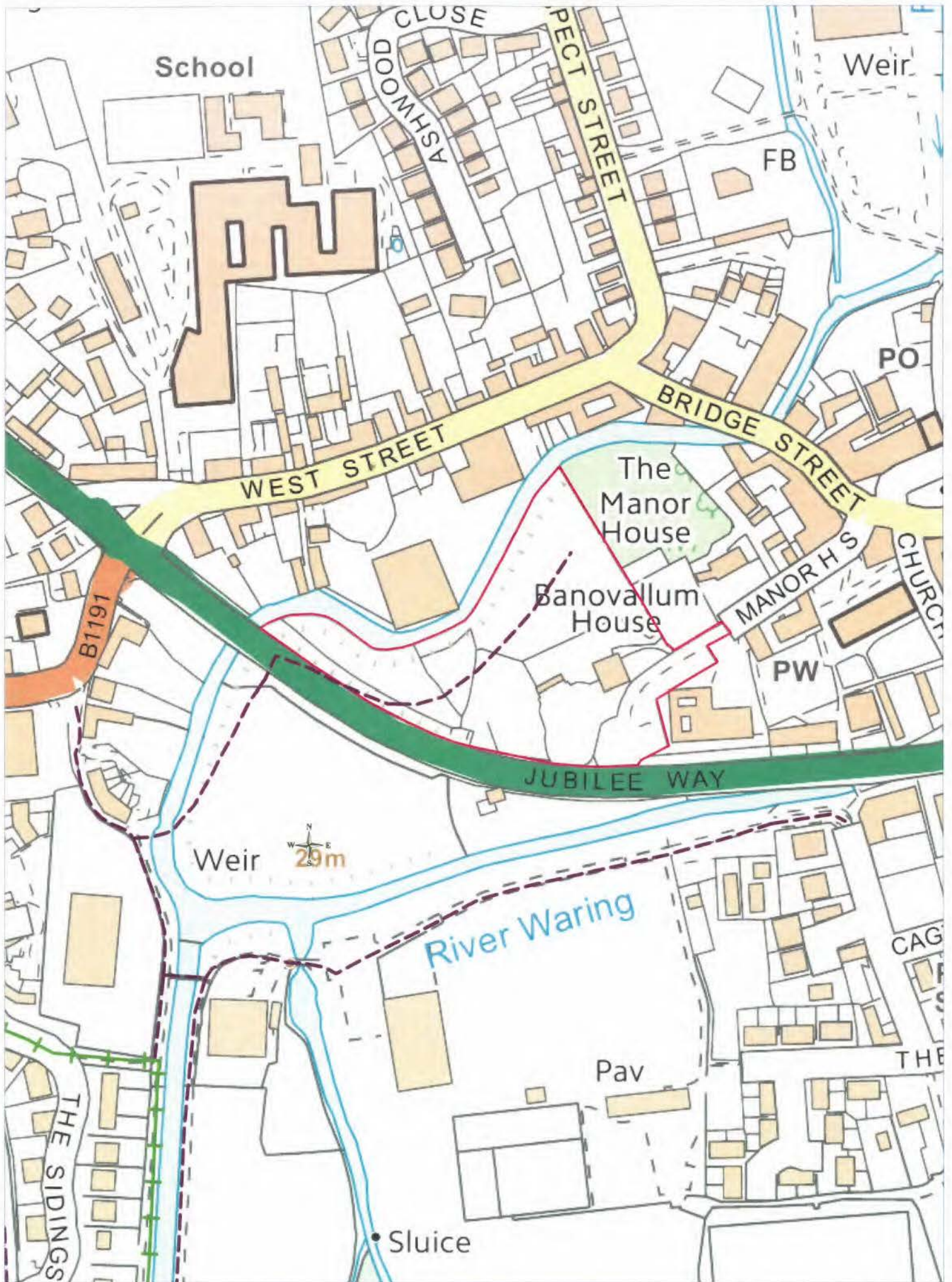
38	Land known as Thurlby Fen Slipe Nature Reserve, Thurlby	TF119 164
39	Land known as Toby's Hill Nature Reserve, Skidbrook with Saltfleet Haven	TF451 943
40	Land known as Tortoiseshell Wood Nature Reserve, Morkery Lane, Castle Bytham	SK962 198
41	Land known as Welton le Wold Quarry Nature Reserve, Welton-le-Wold Quarry	TF284 883
42	Land known as Whisby Nature Park, Moor Lane, Thorpe on the Hill	SK997 190
43	Land known as Willoughby Meadow Nature Reserve, Willoughby-with-Sloothby	TF472 711
44	Land known as Farlesthorpe Field Nature Reserve, Farlesthorpe	TF476 738













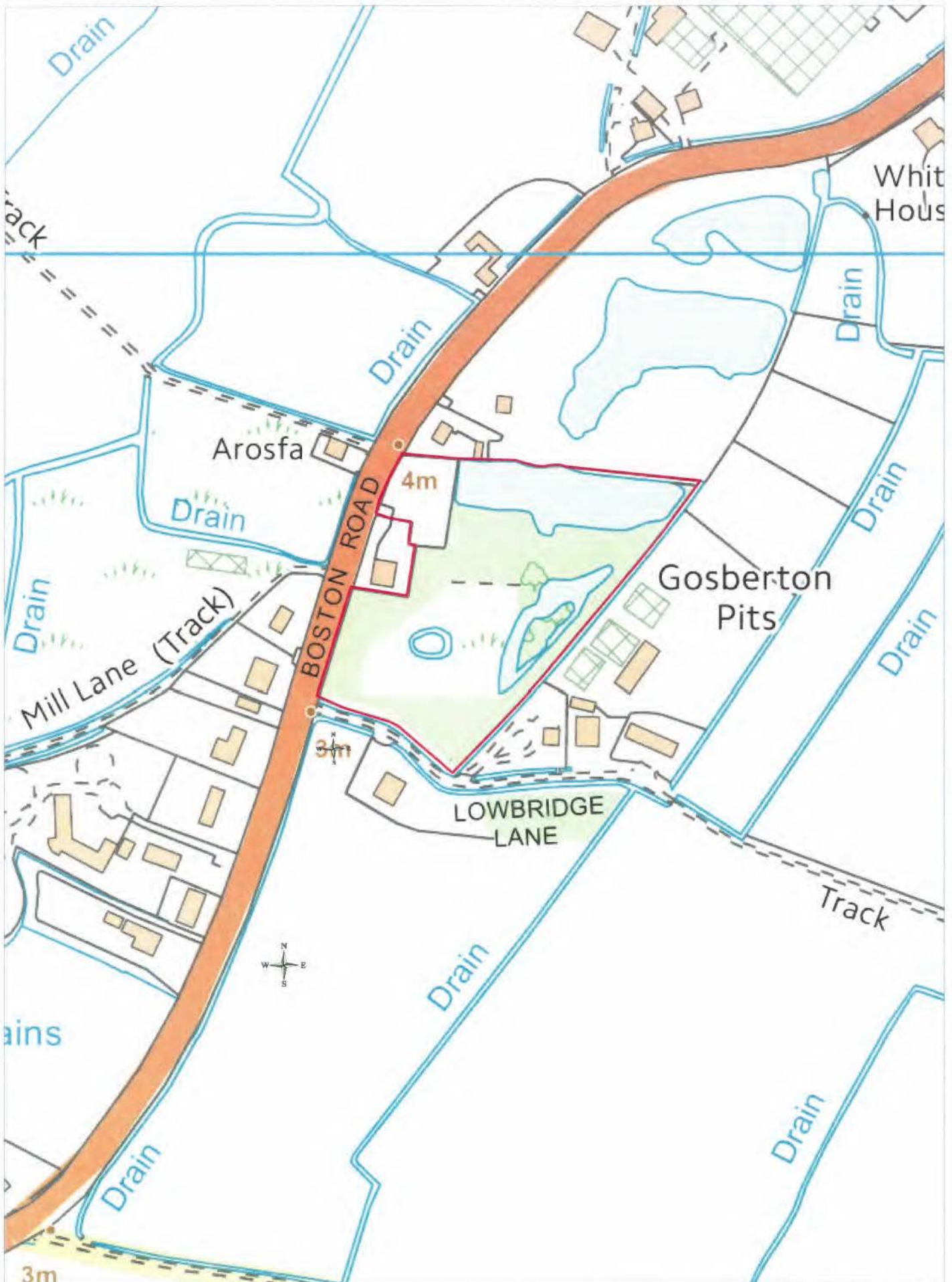


Lincolnshire Wildlife Trust  
Baston Fen

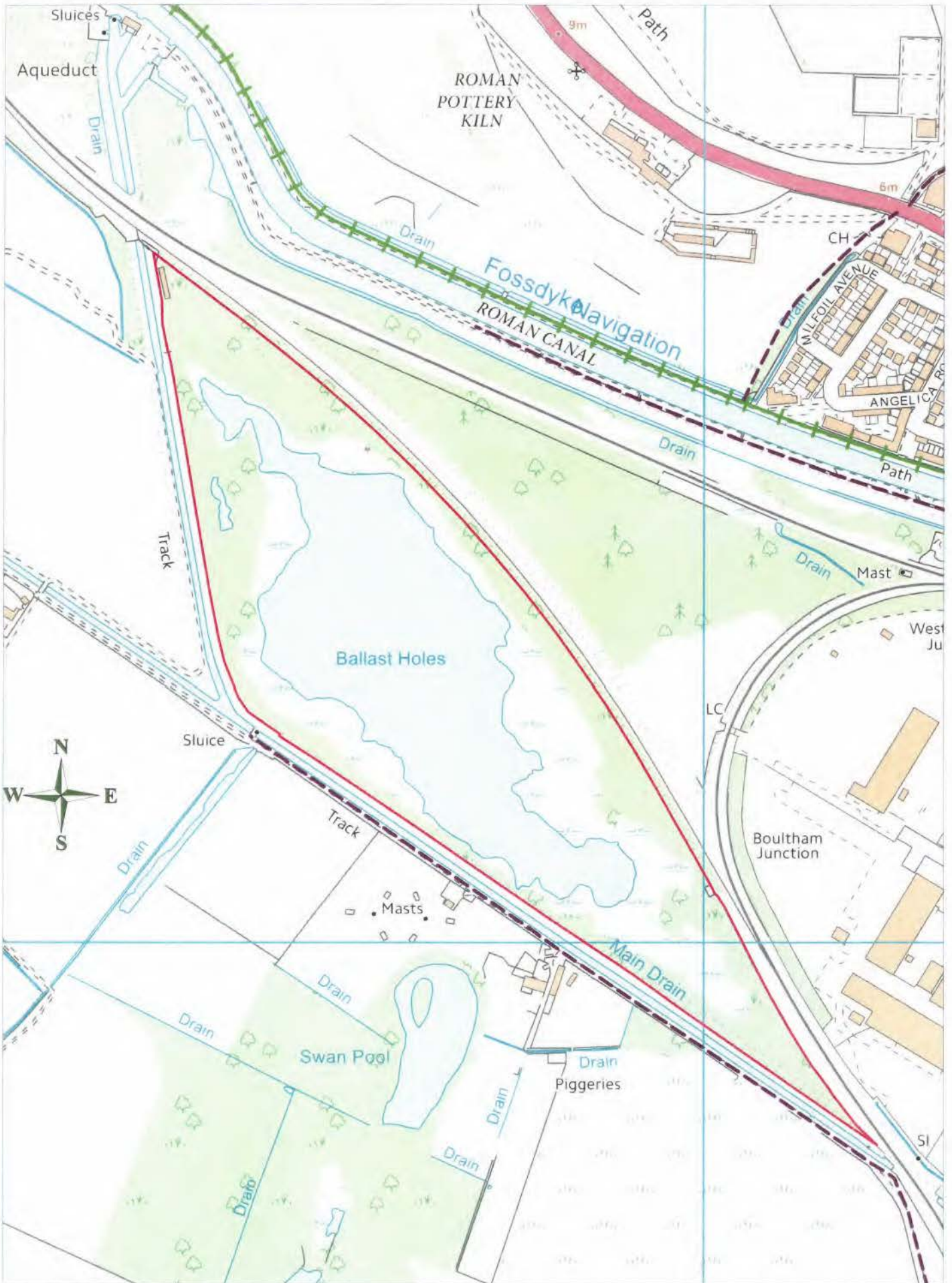
Scale 1: 10000  
Map Ref: 04

Contains Ordnance Survey data ©  
Crown copyright and database right 2017  
OS Licence No.100016739 & 100025370

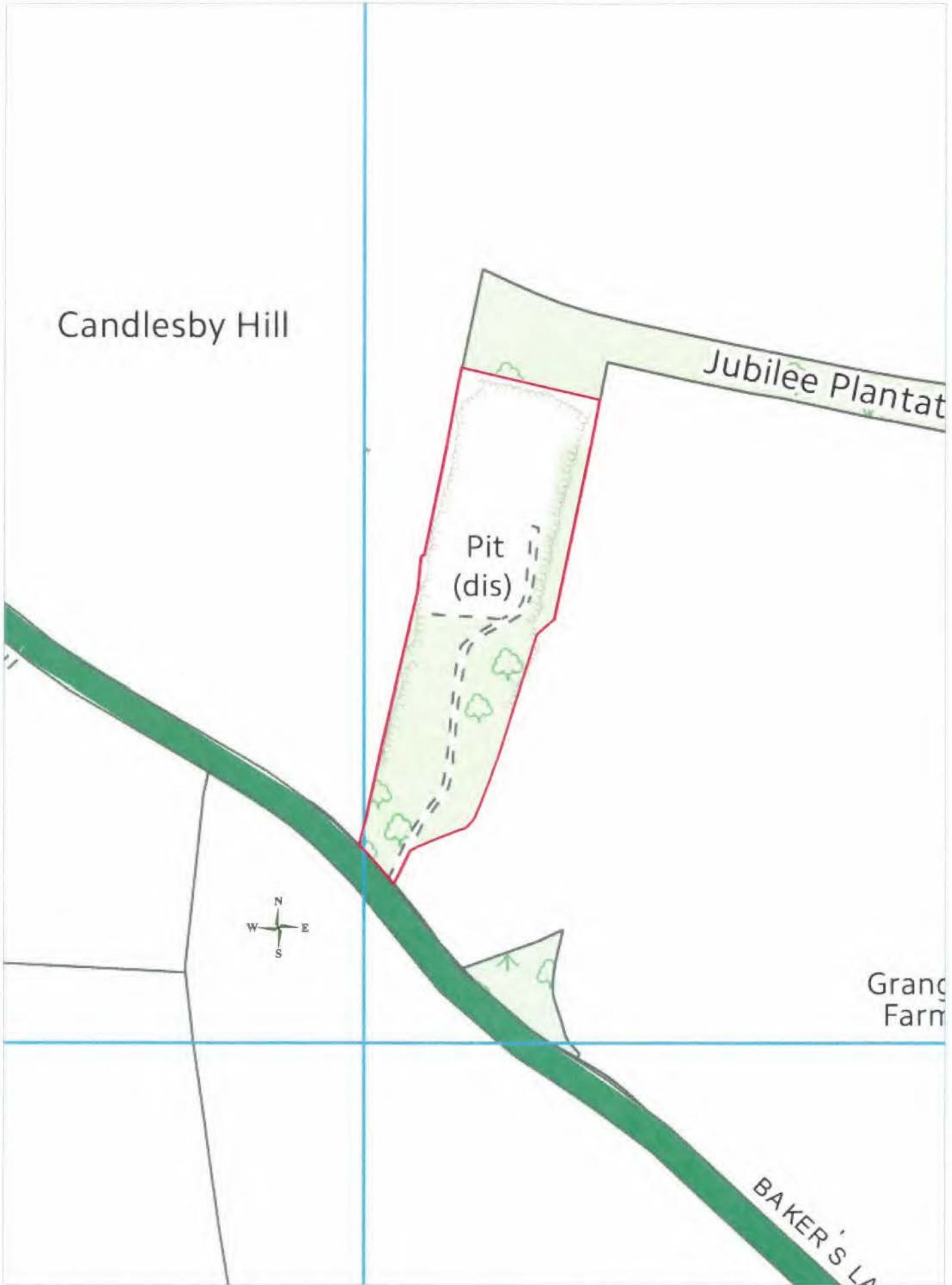












Candlesby Hill

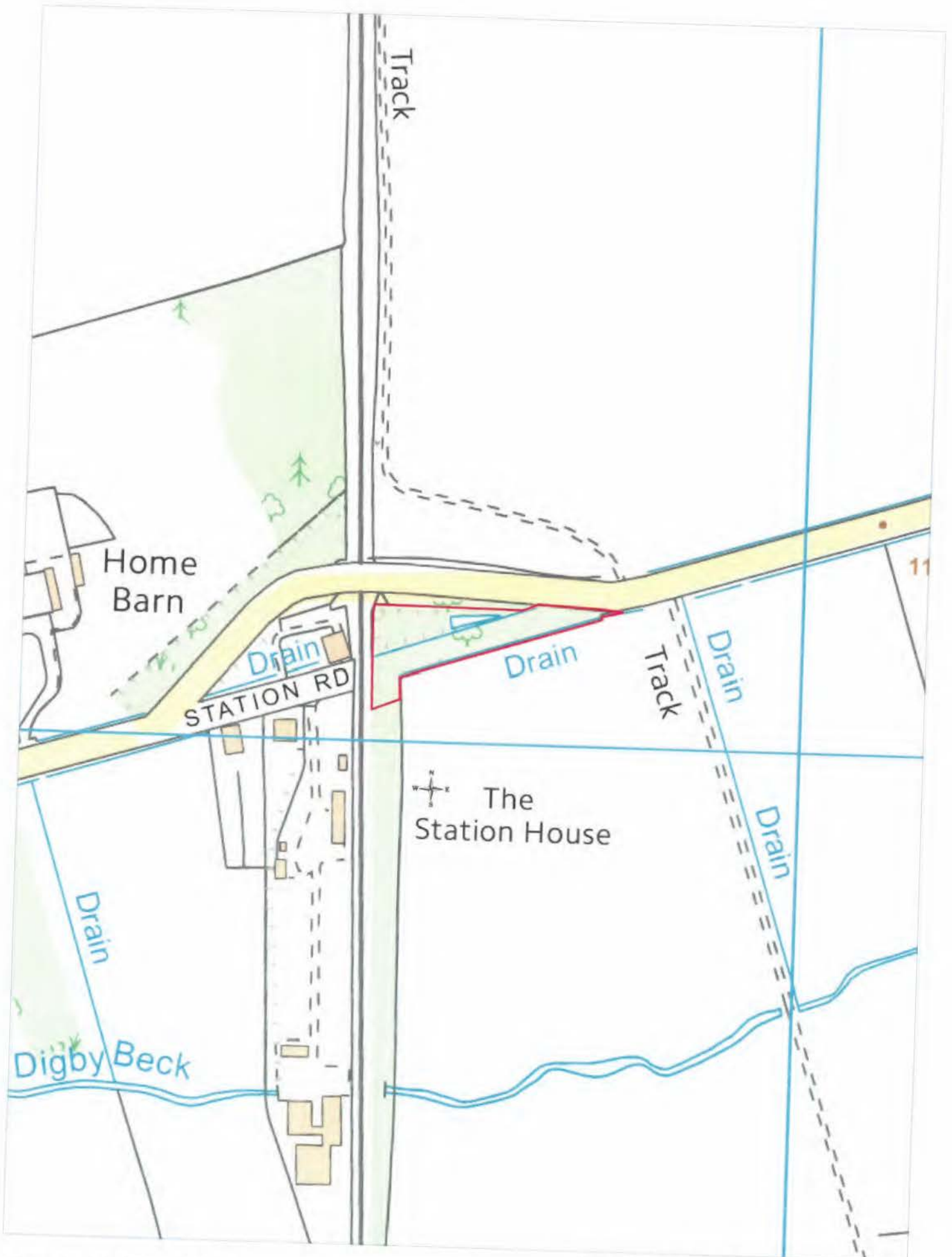
Jubilee Plantation

Pit (dis)

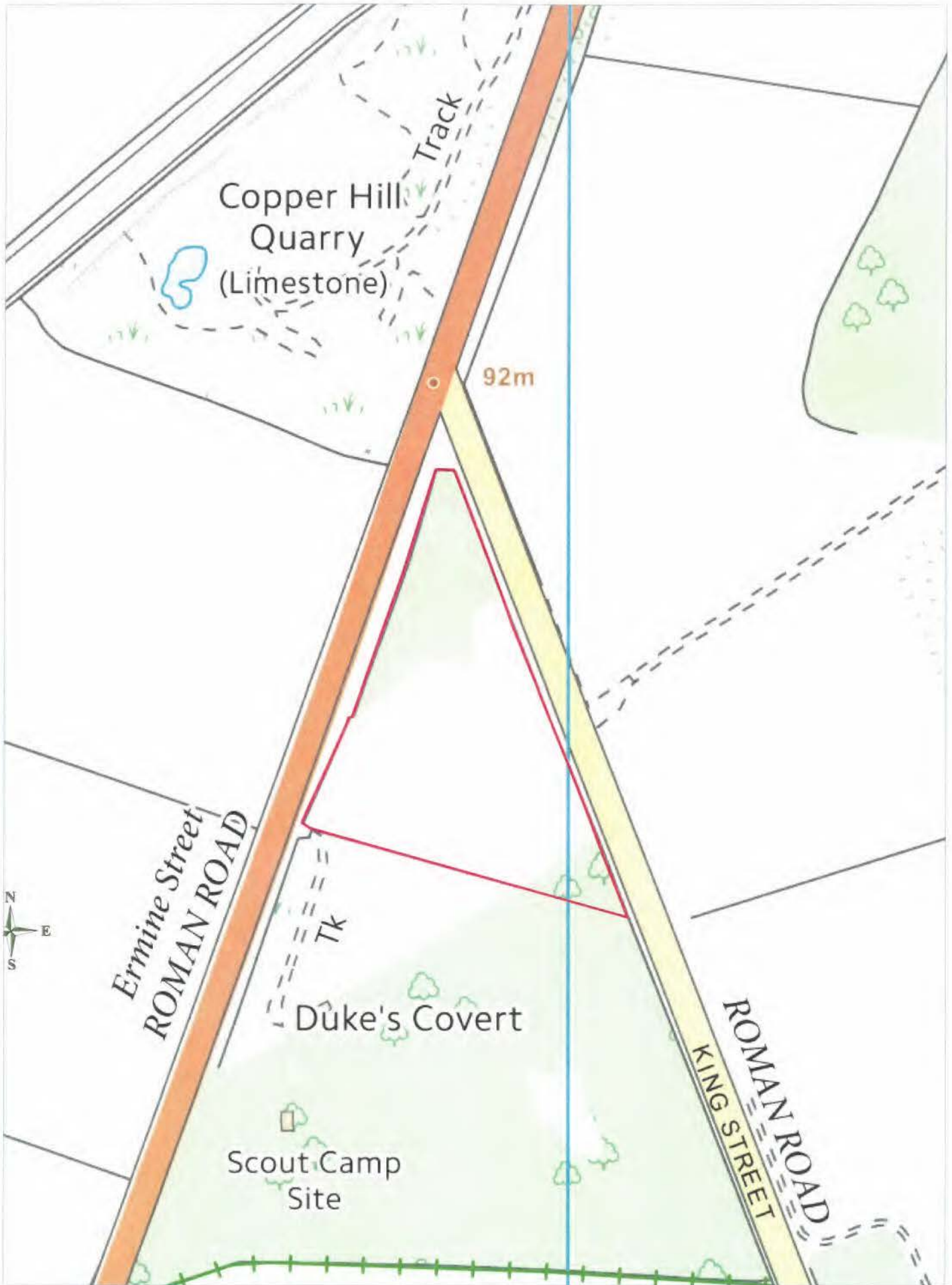
Grand Farm

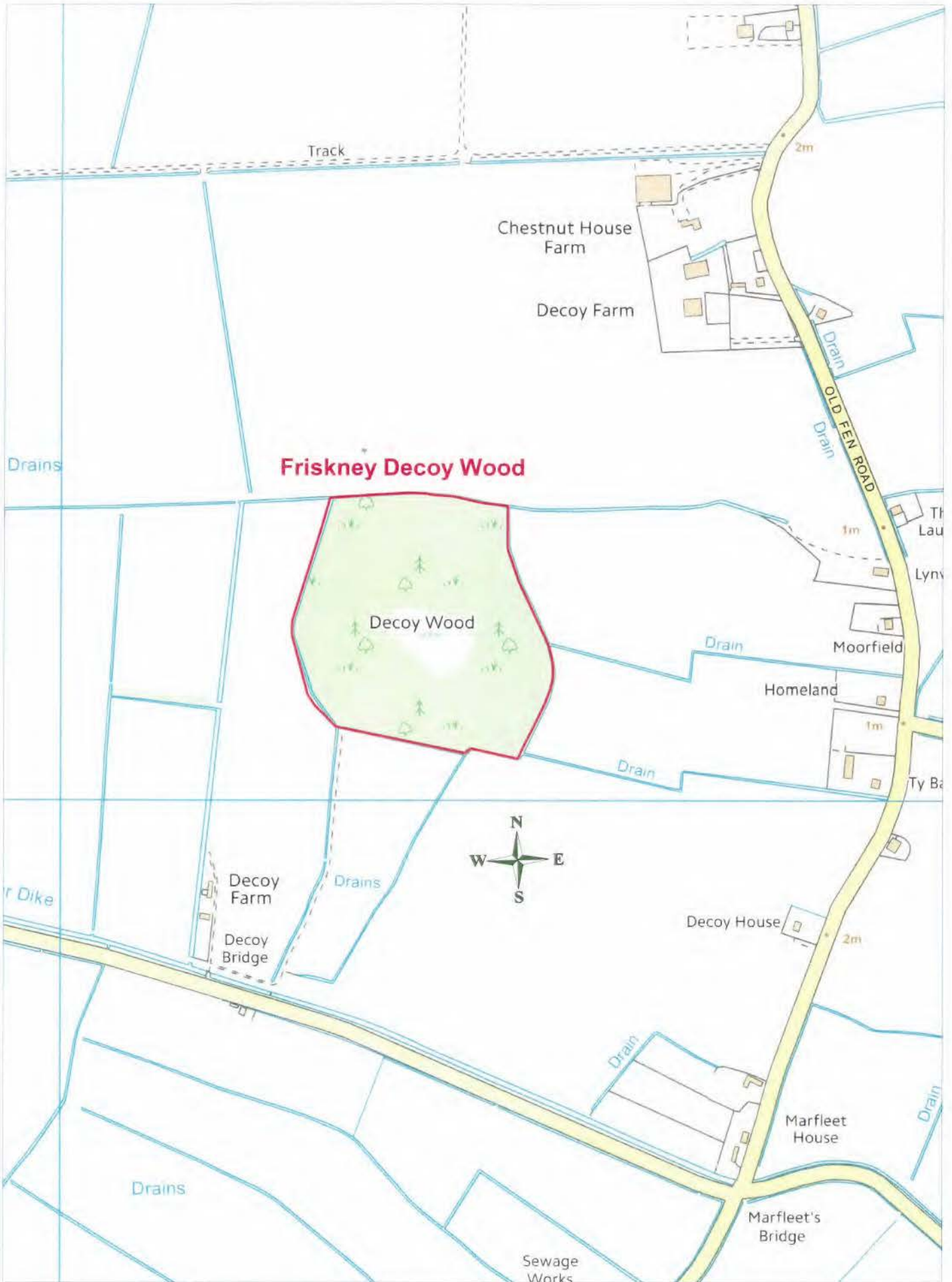
BAKER'S LA



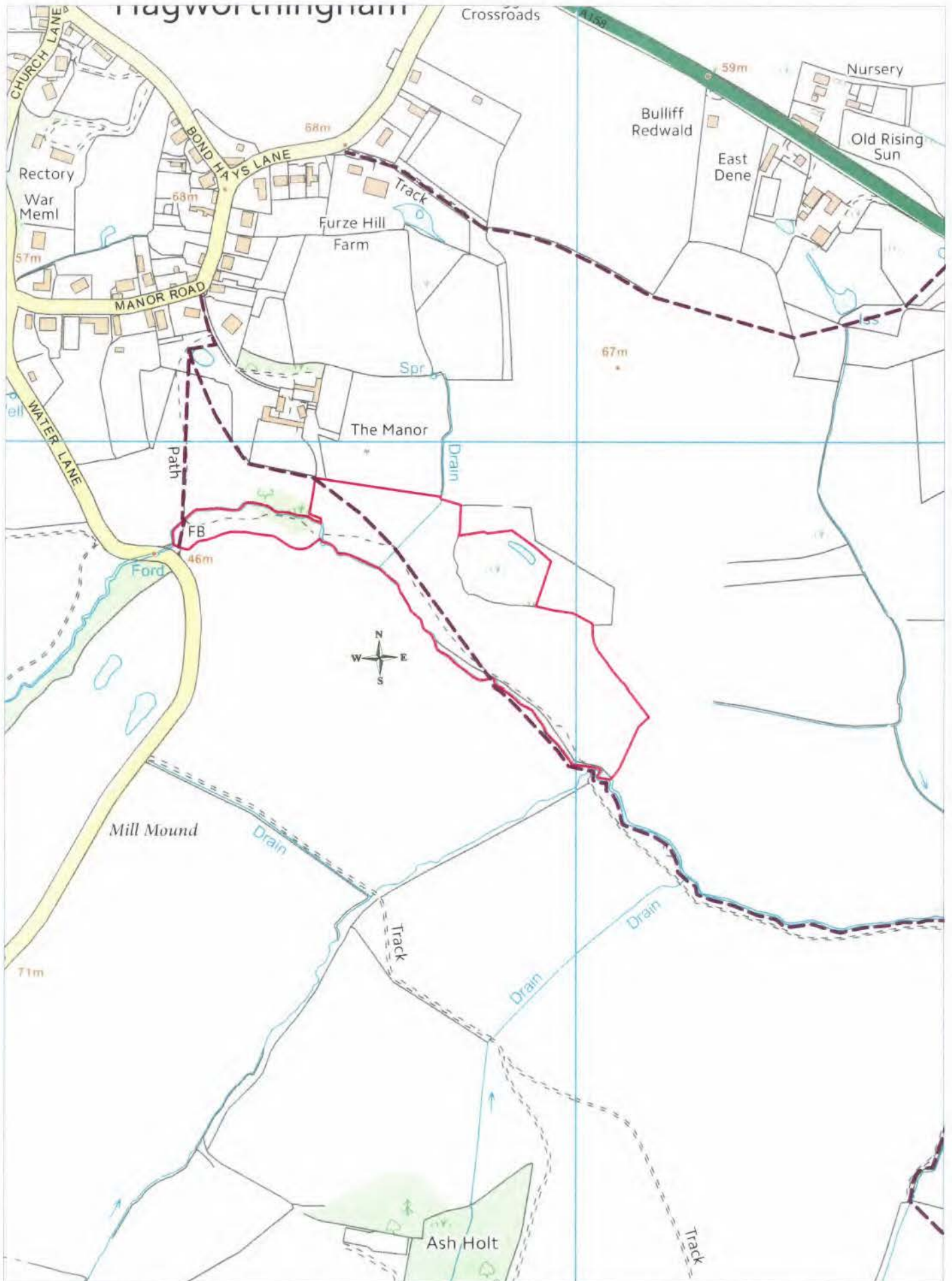




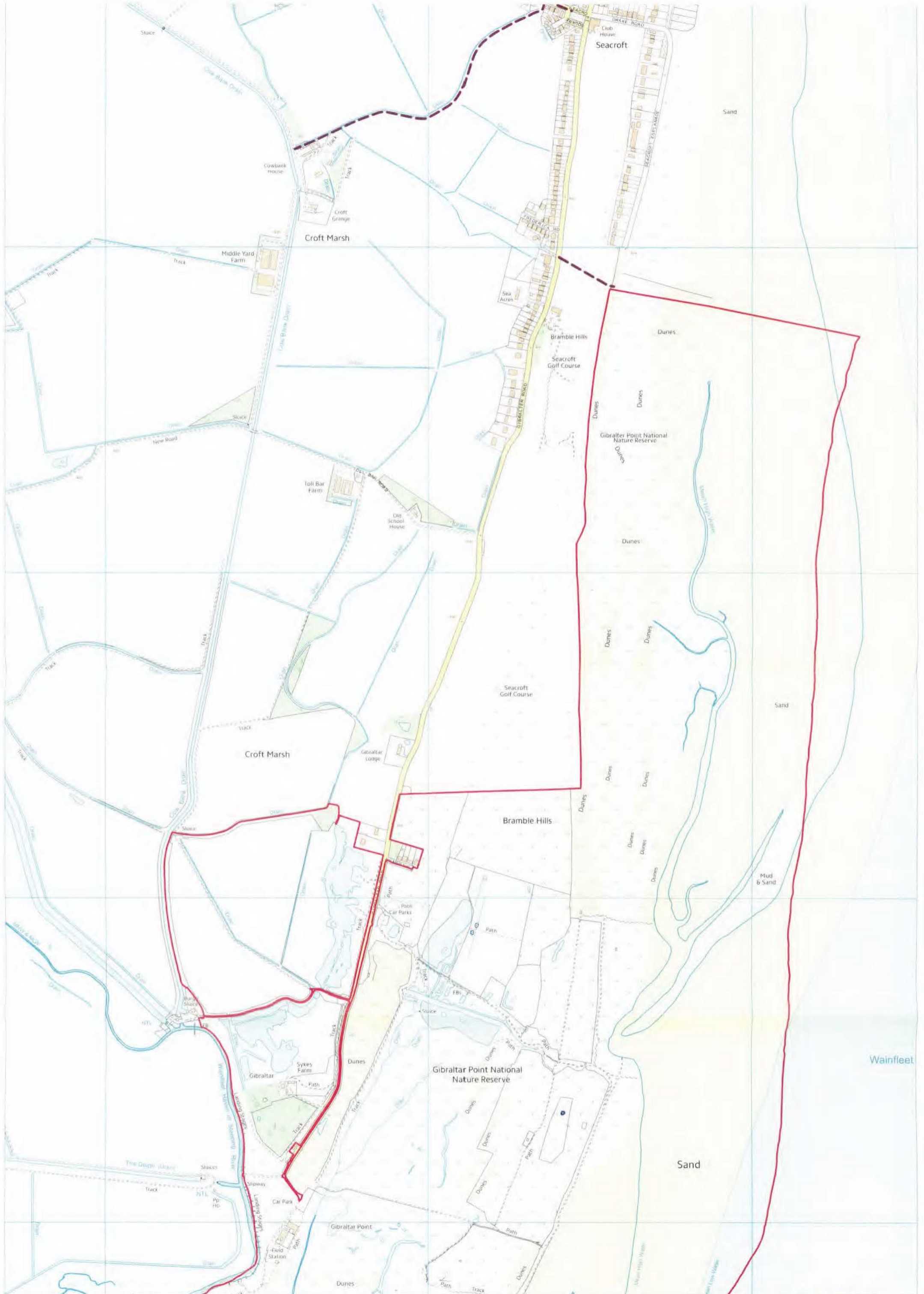










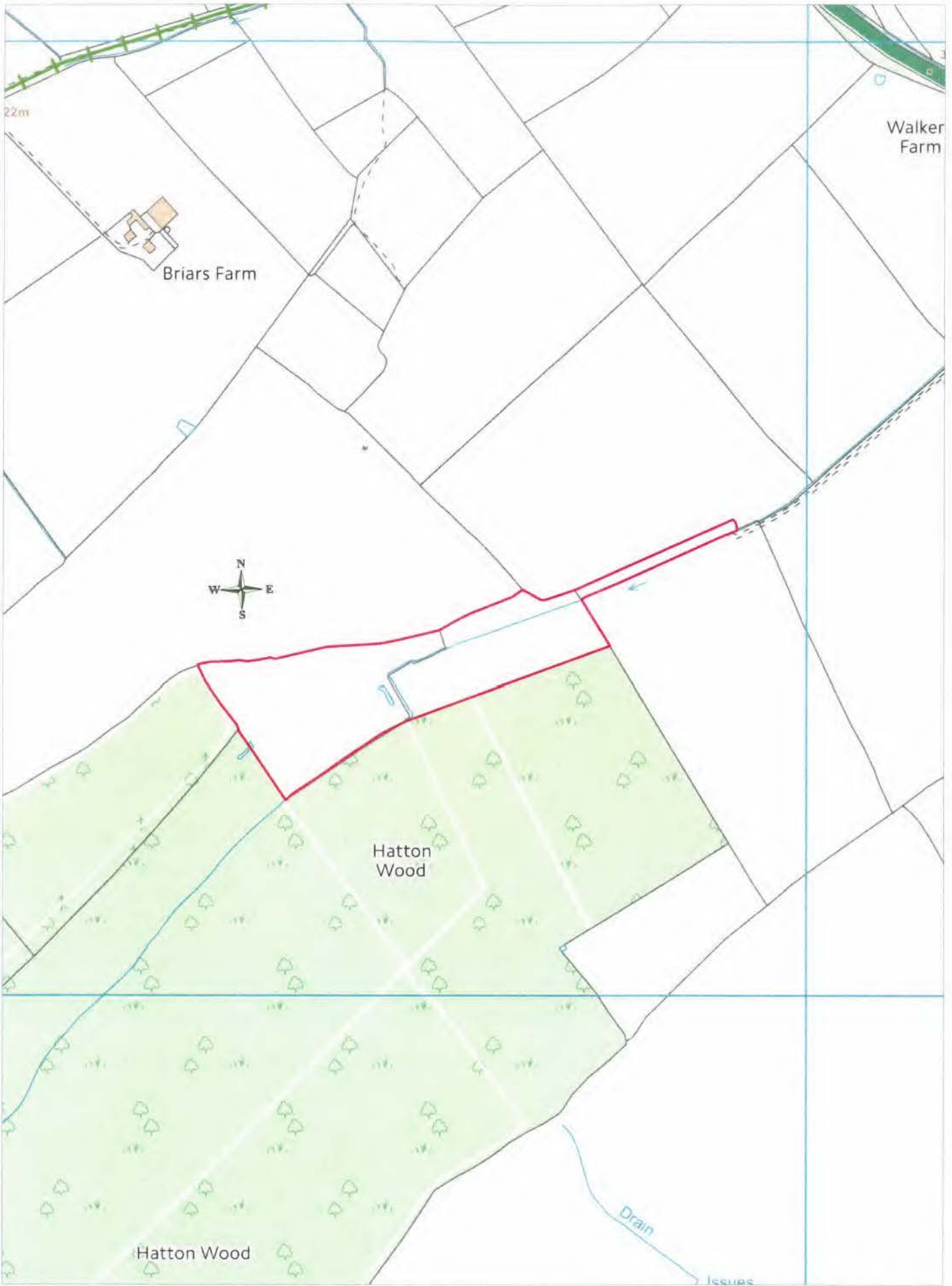


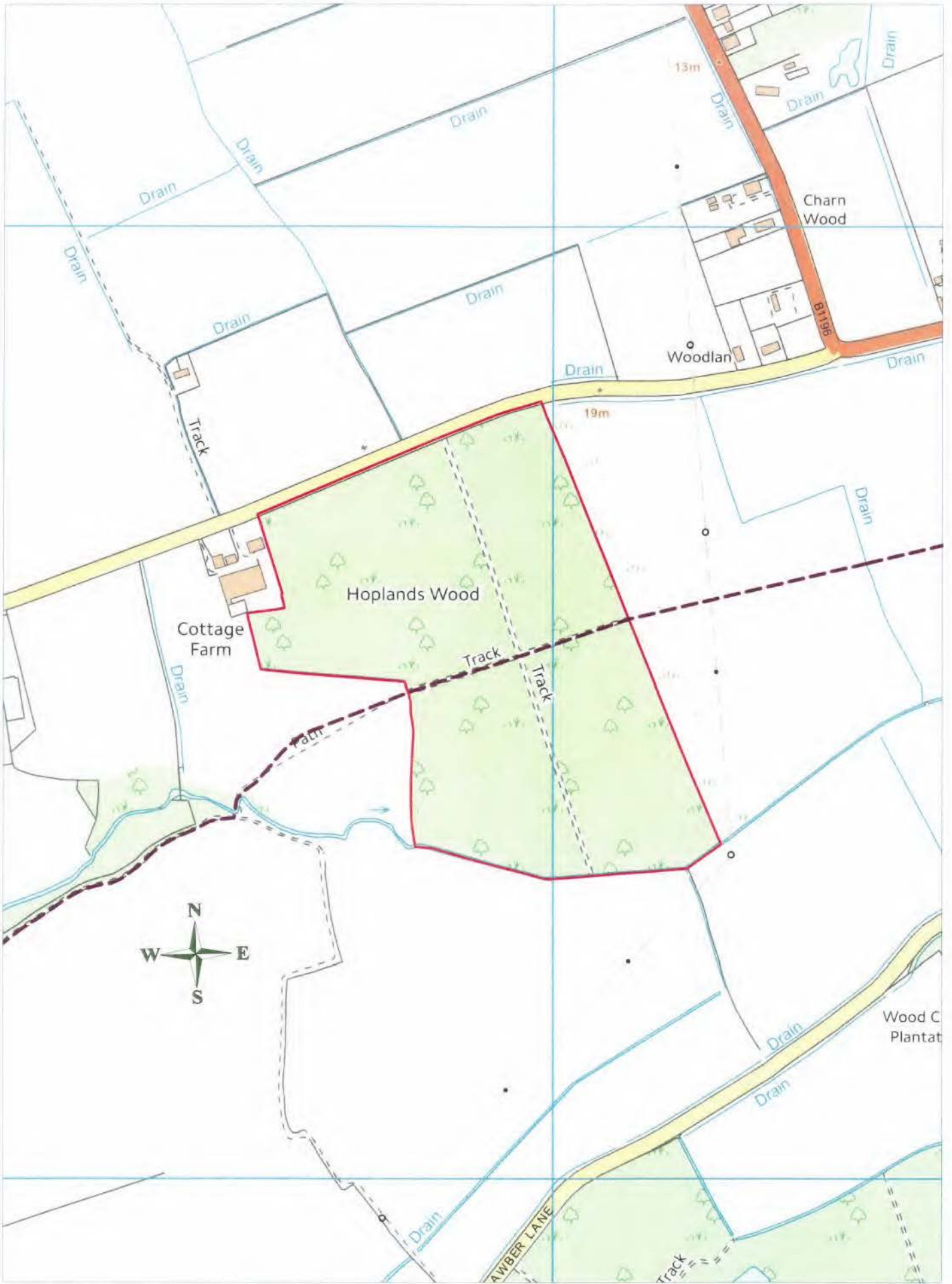




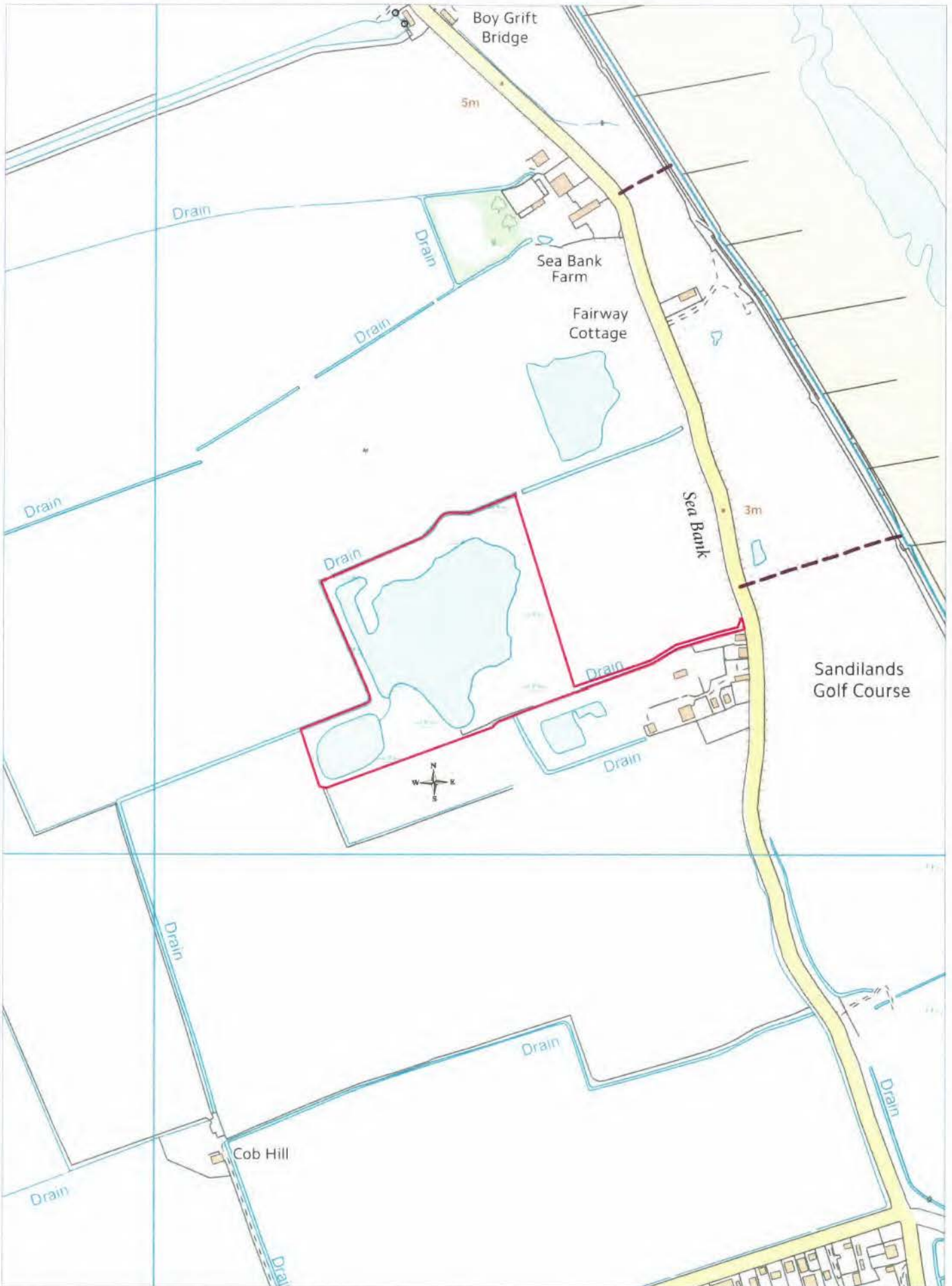


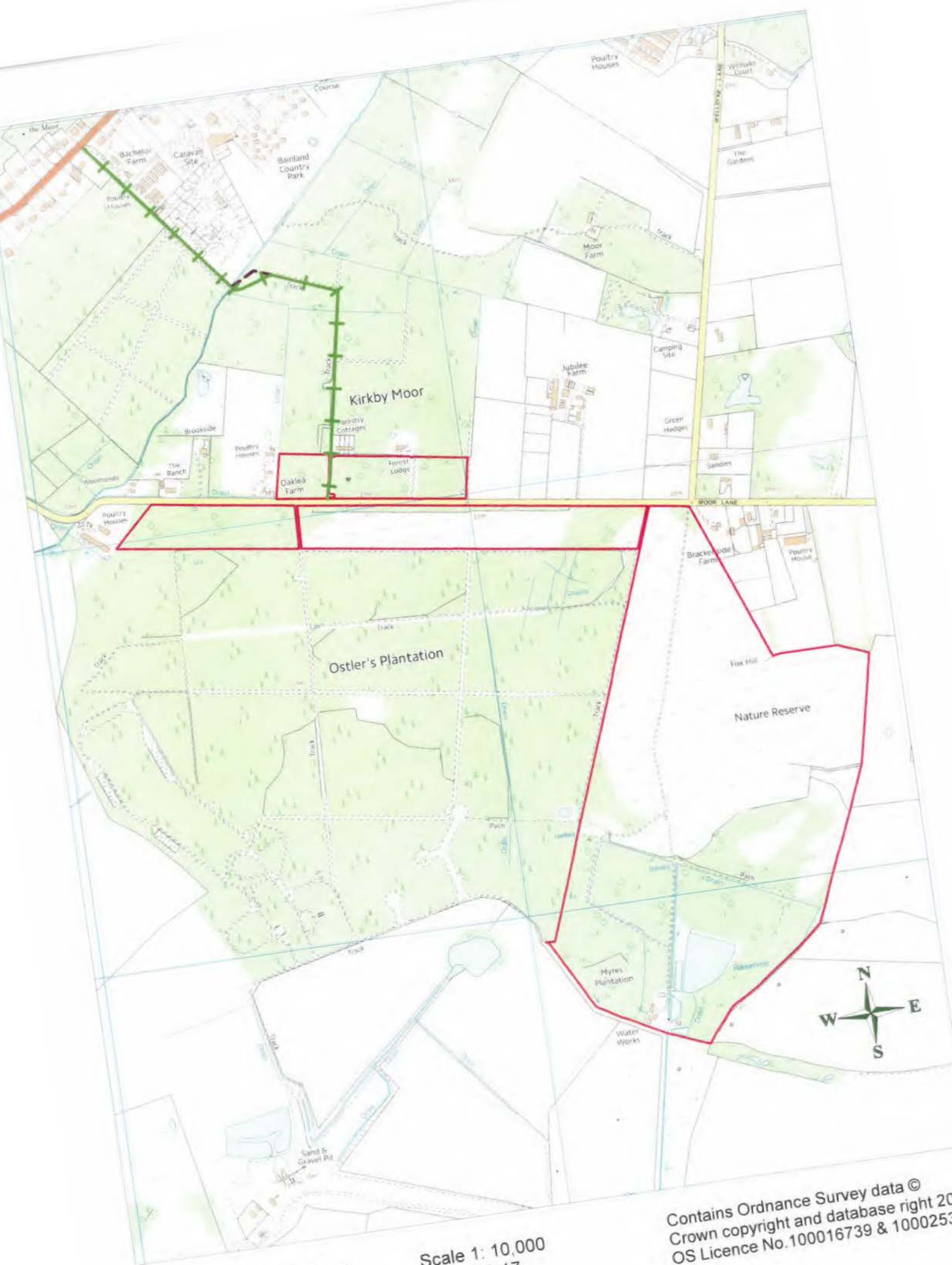










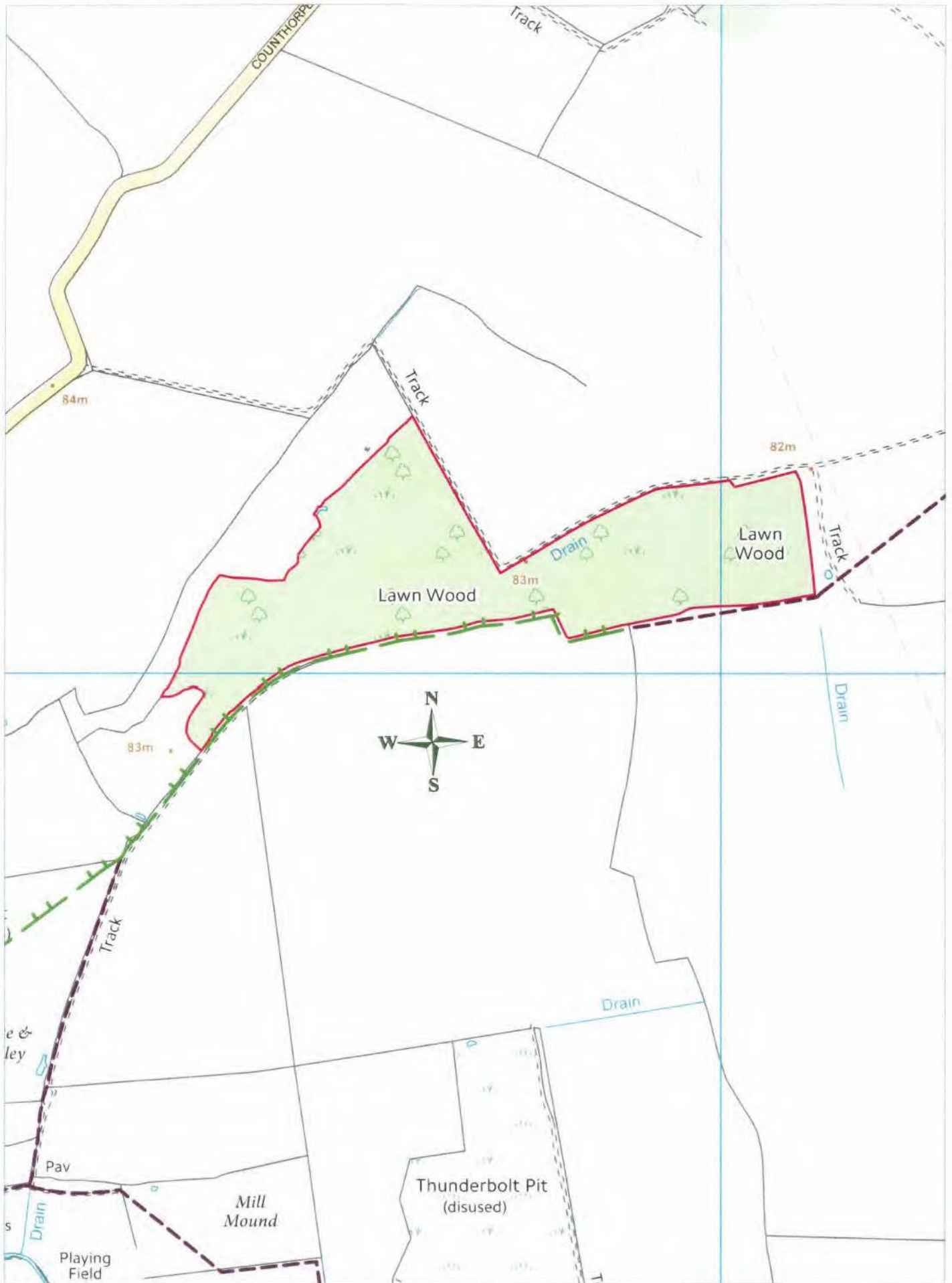


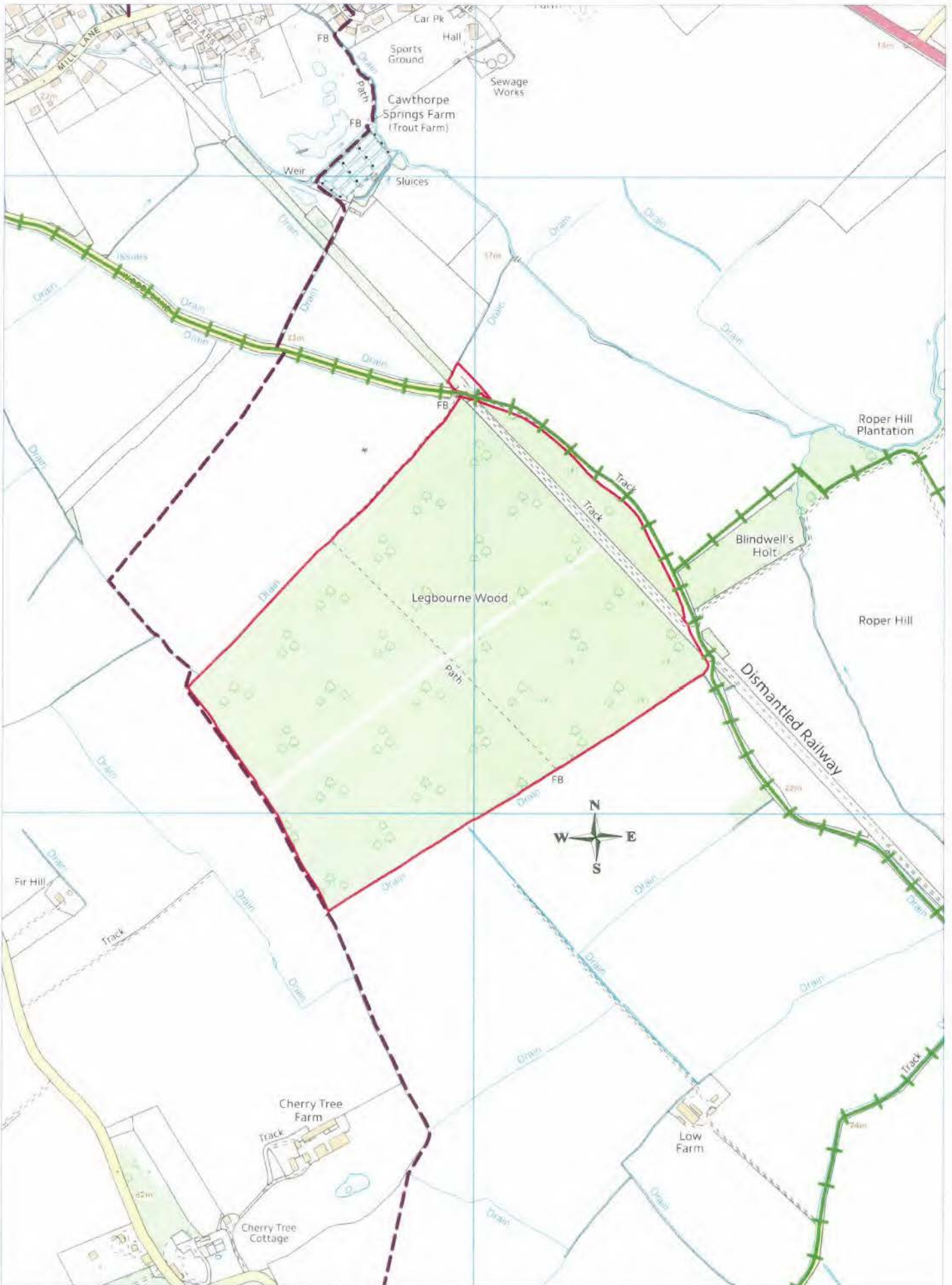
Lincolnshire Wildlife Trust  
Kirkby Moor

Scale 1: 10,000  
Map Ref. 17

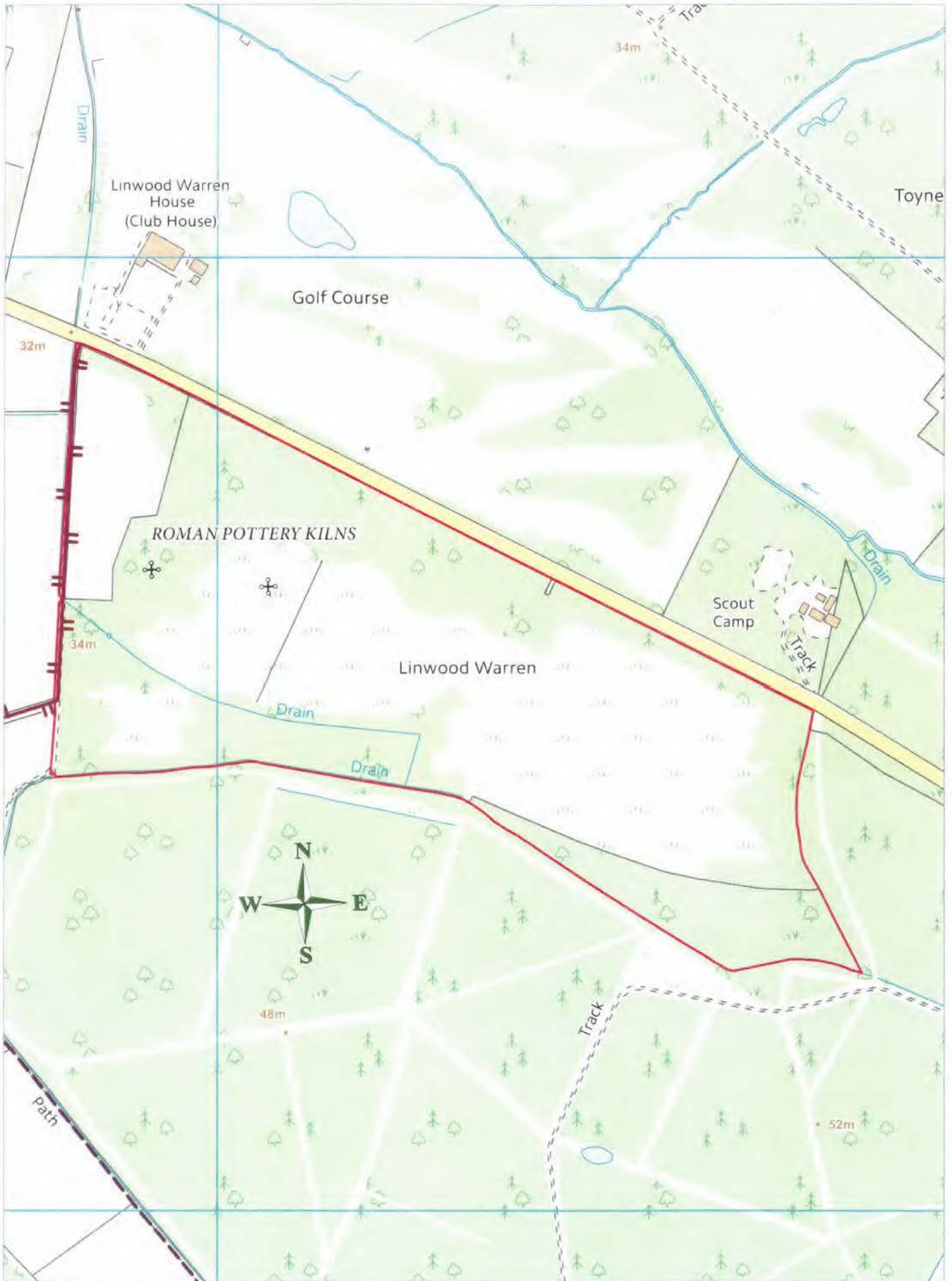
Contains Ordnance Survey data ©  
Crown copyright and database right 20  
OS Licence No. 100016739 & 1000253

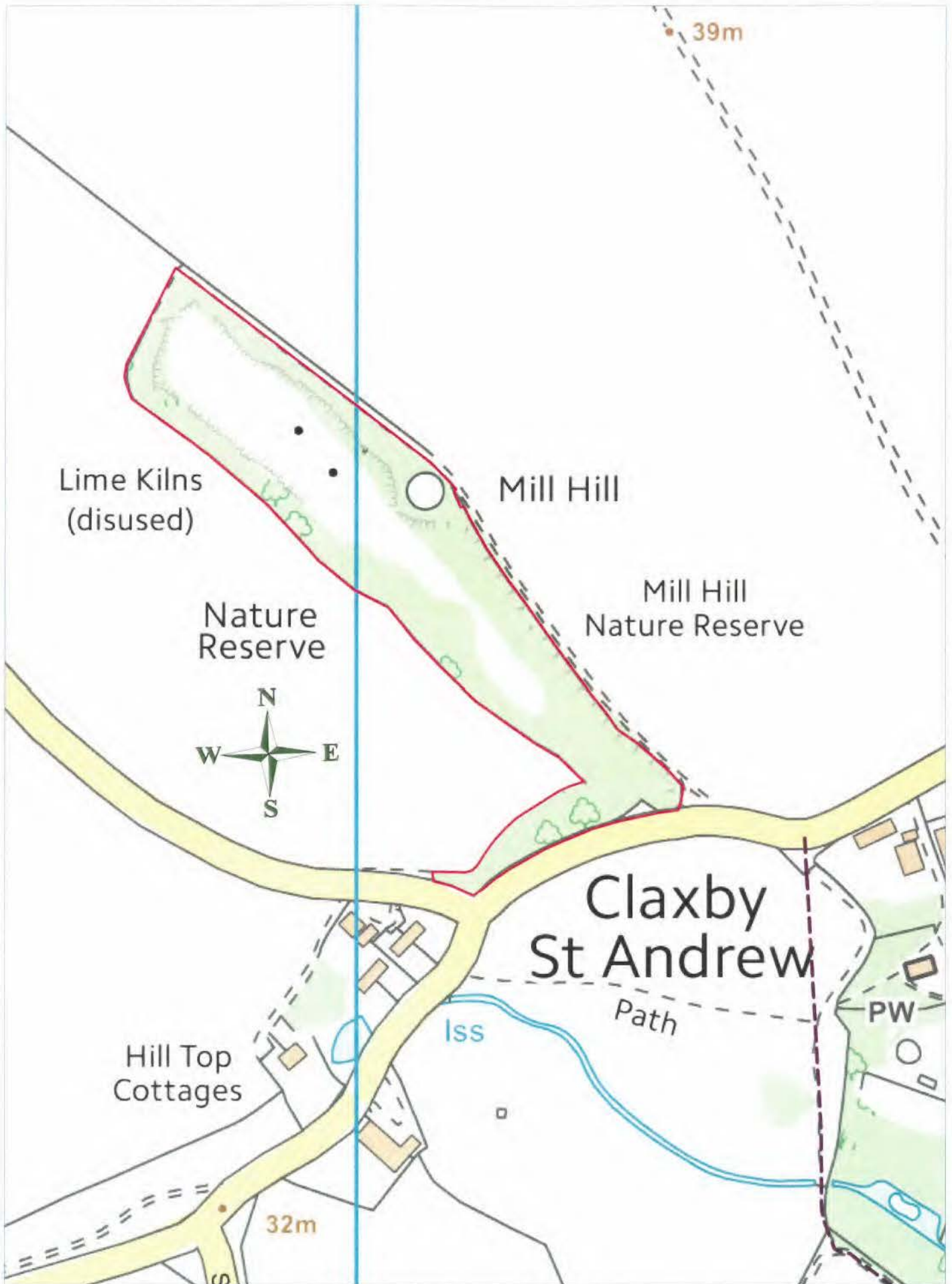




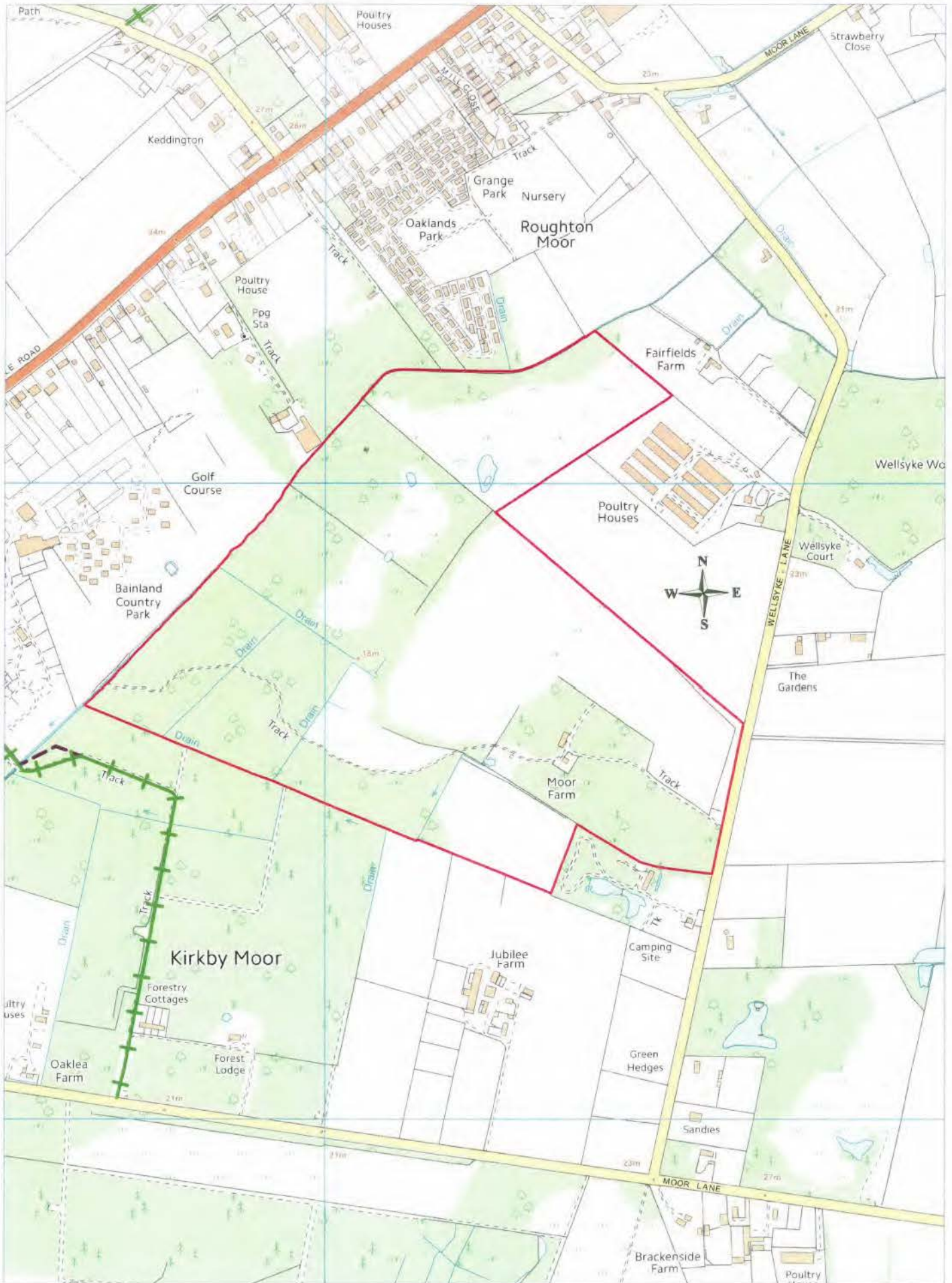




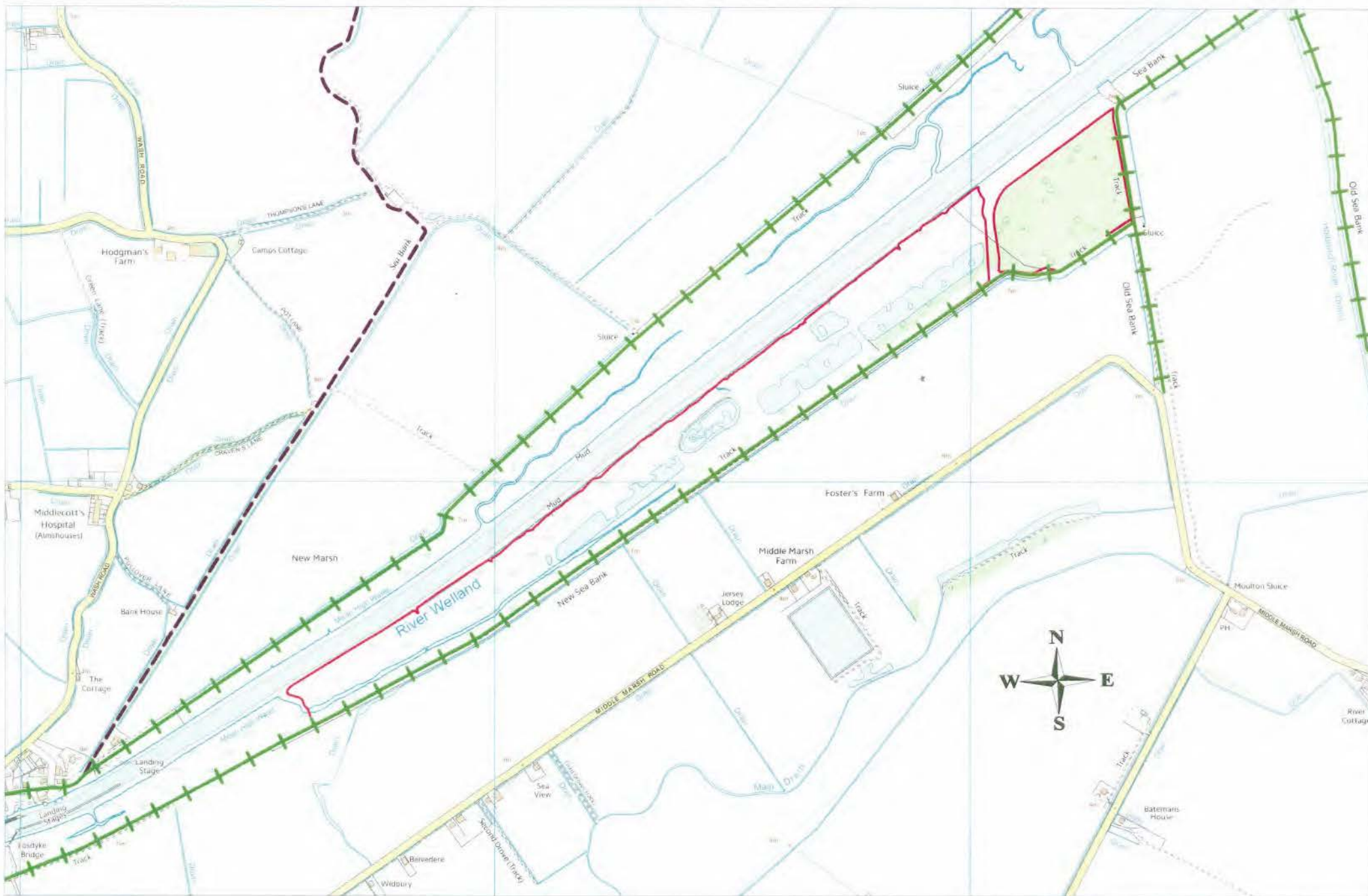




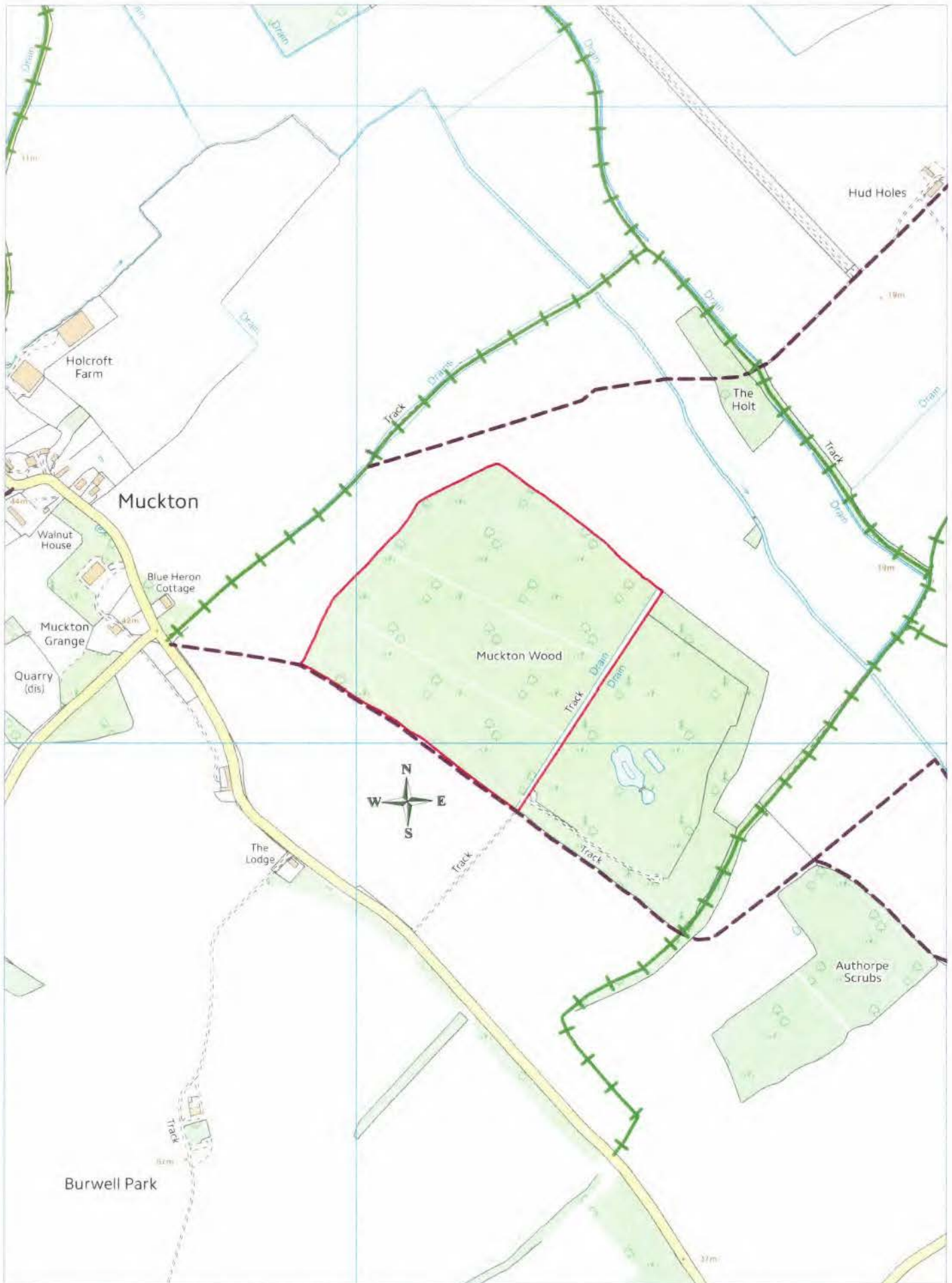


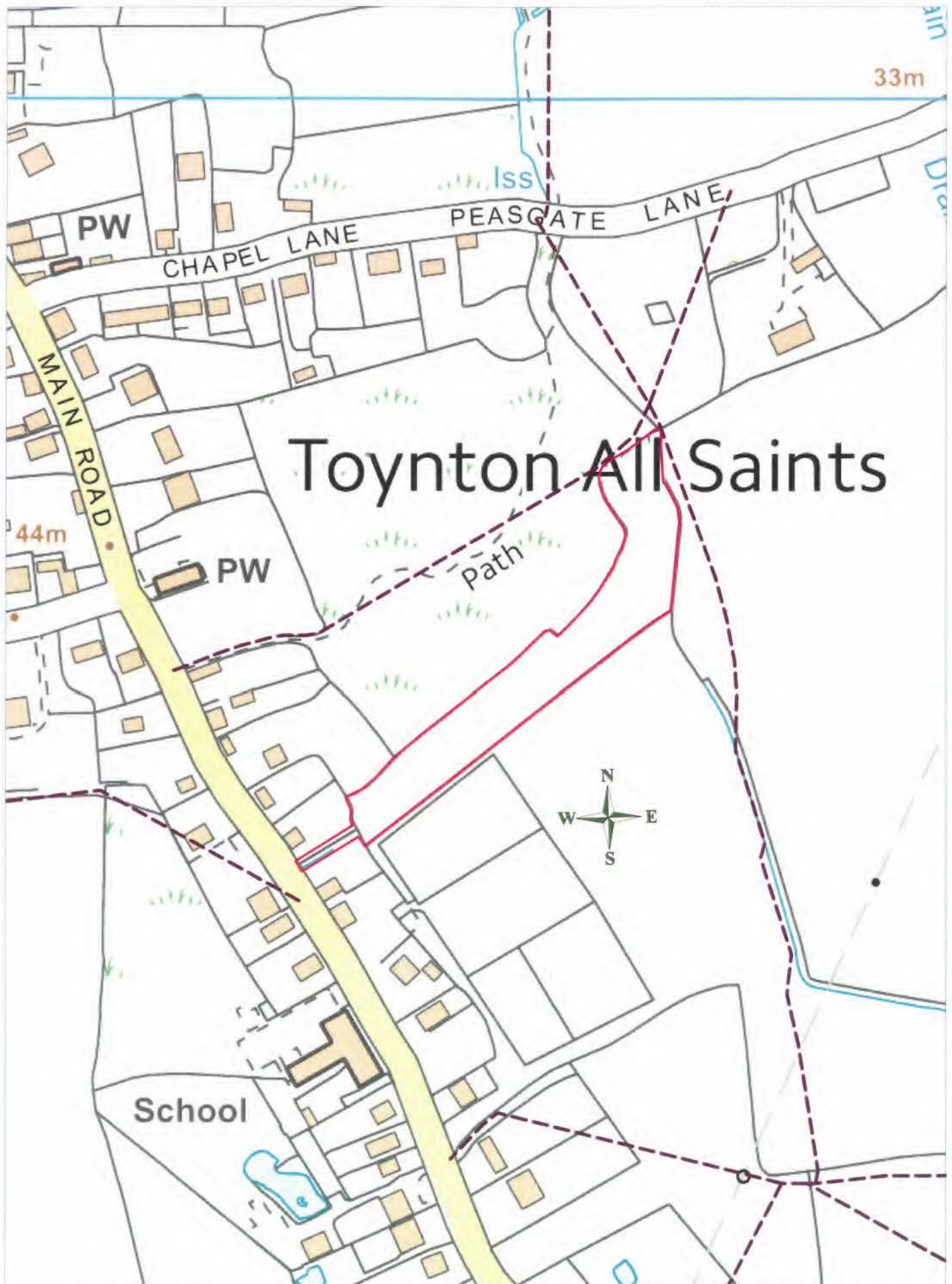




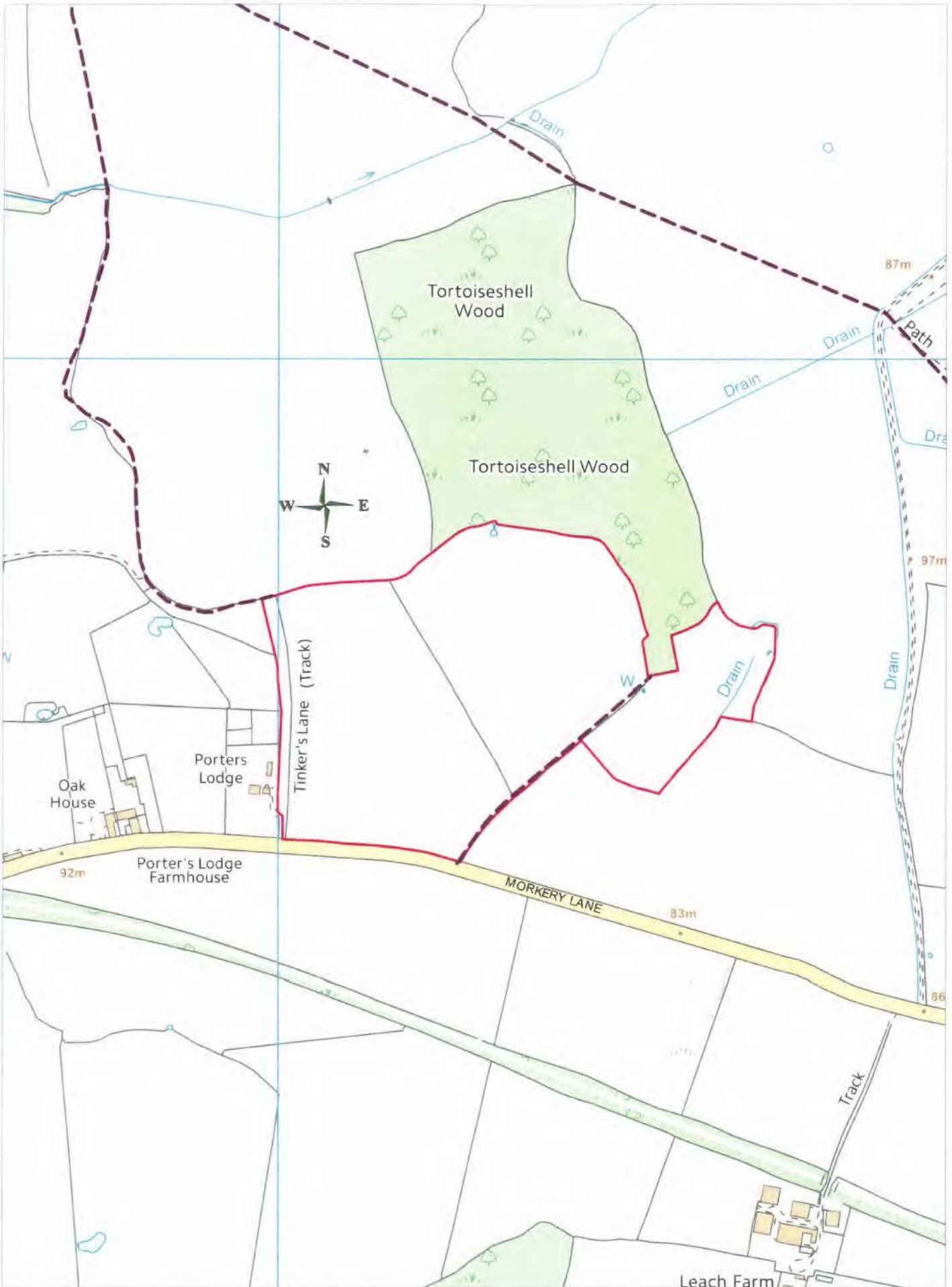








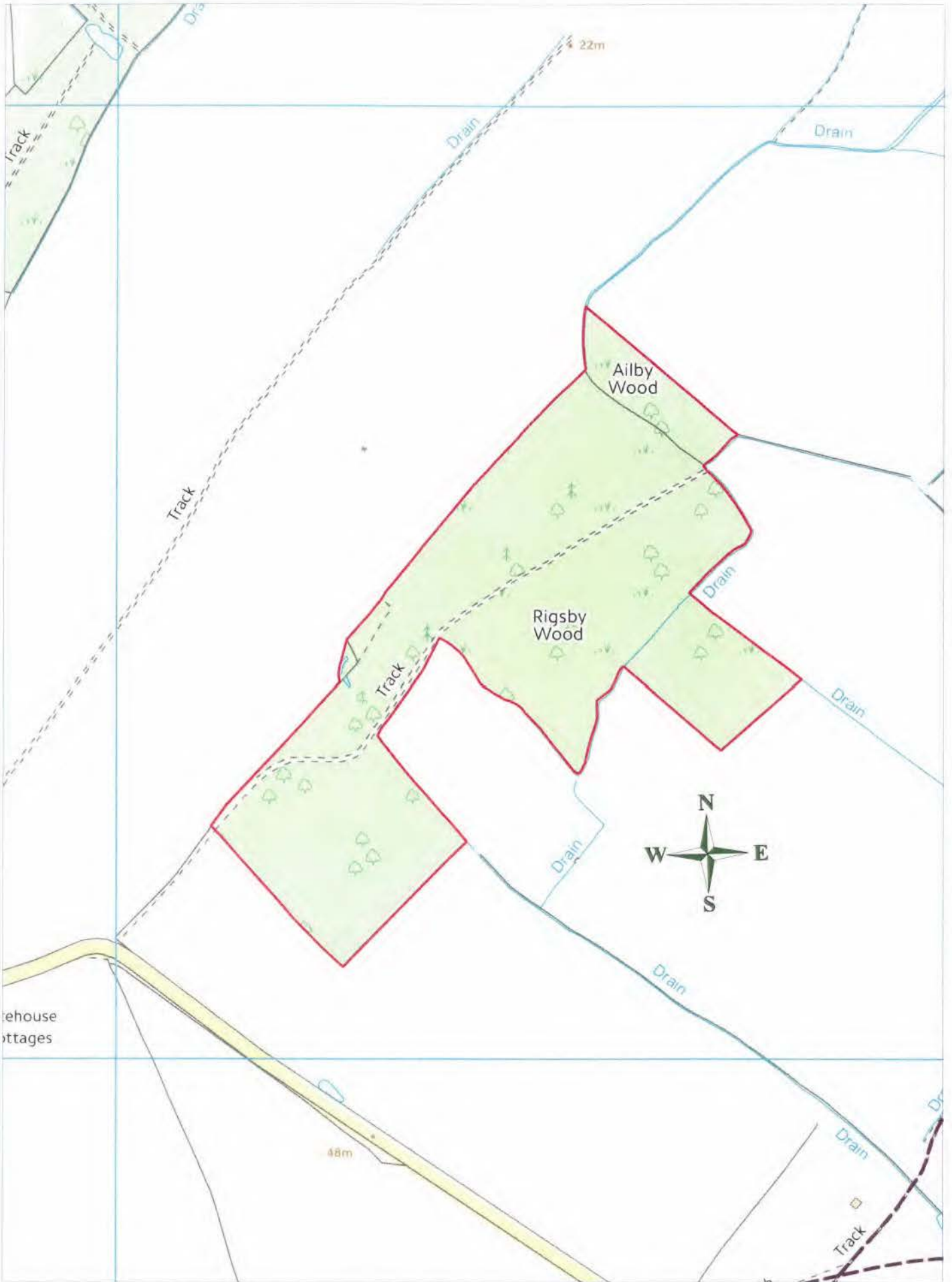




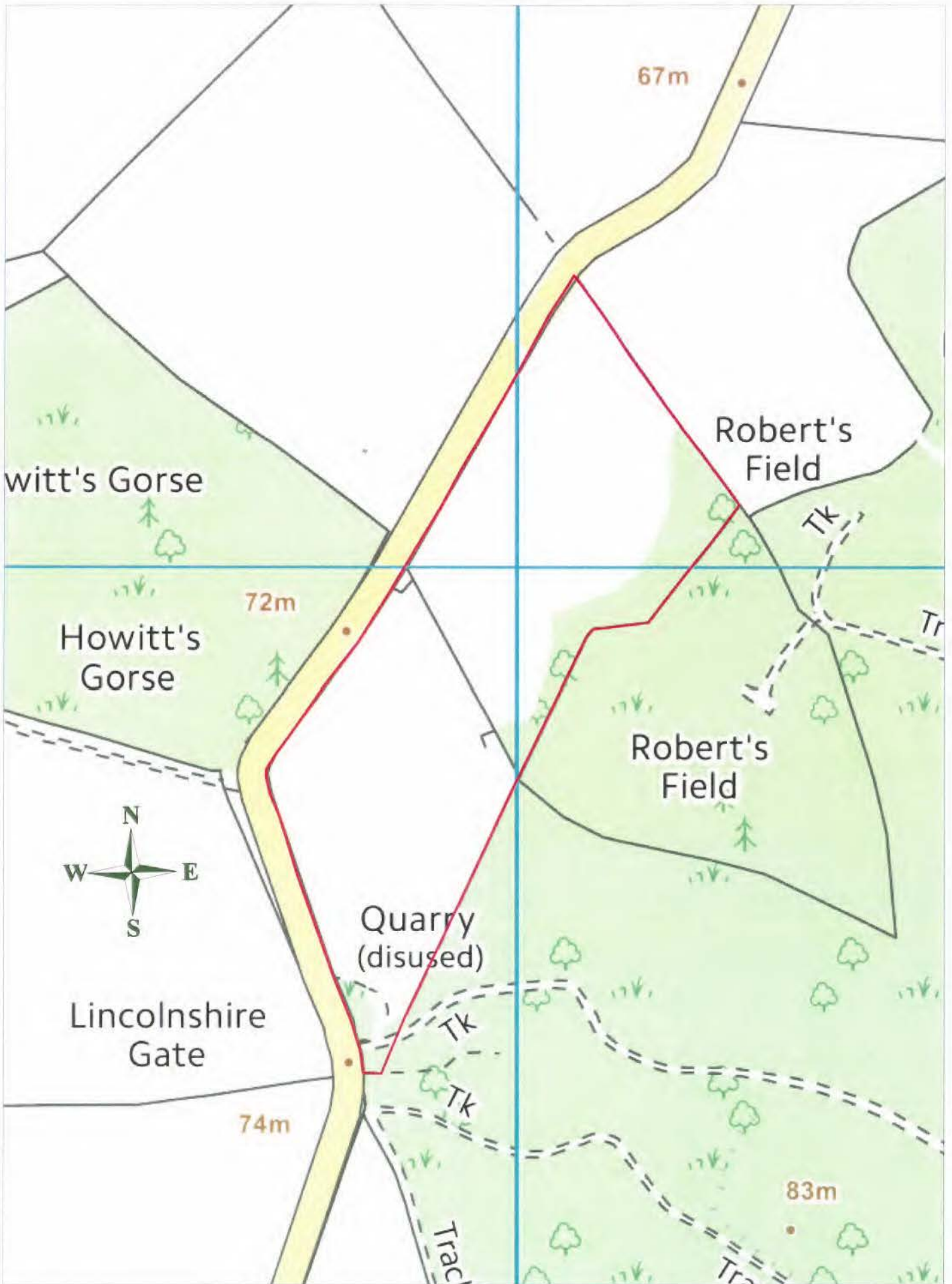


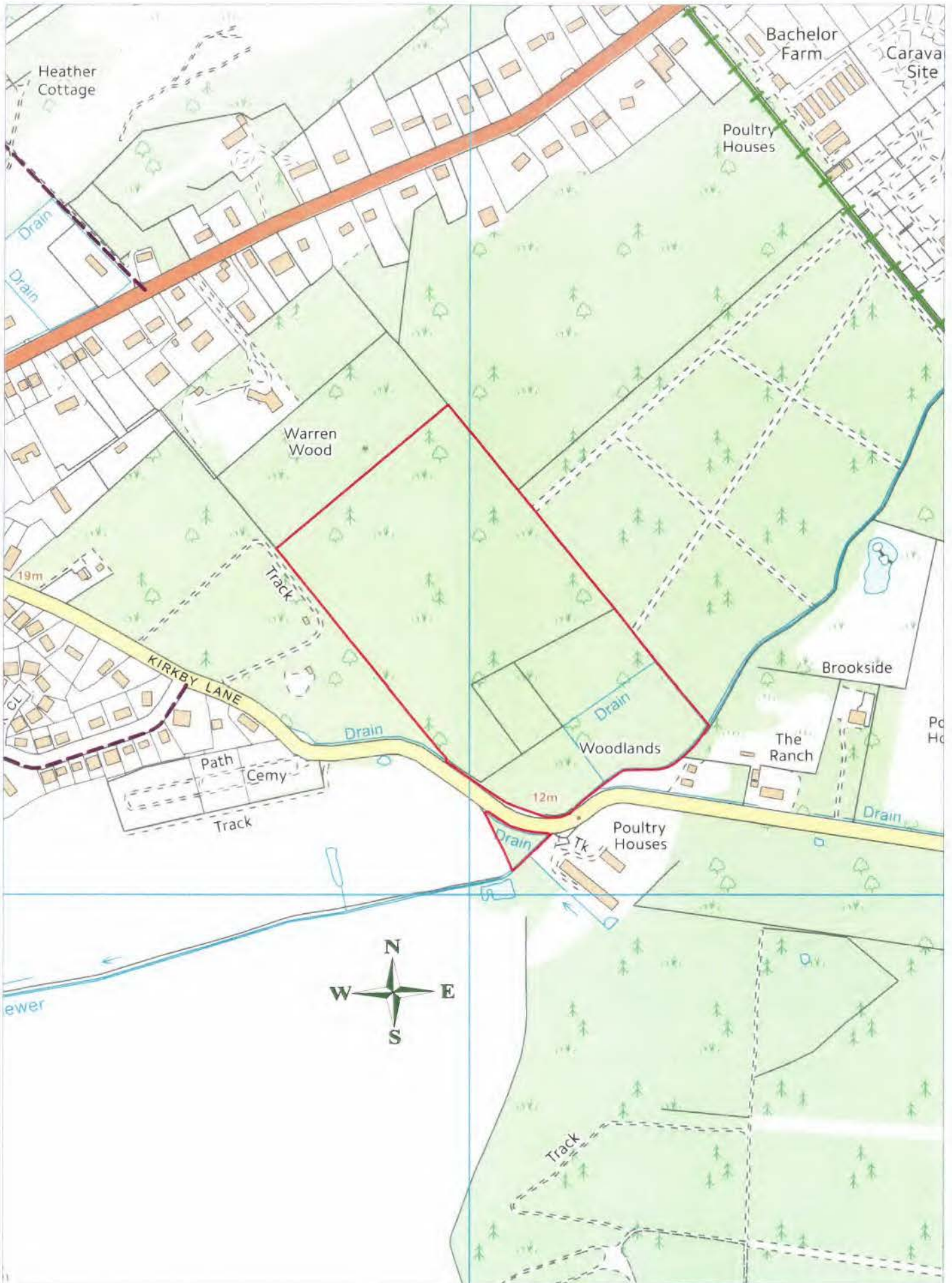




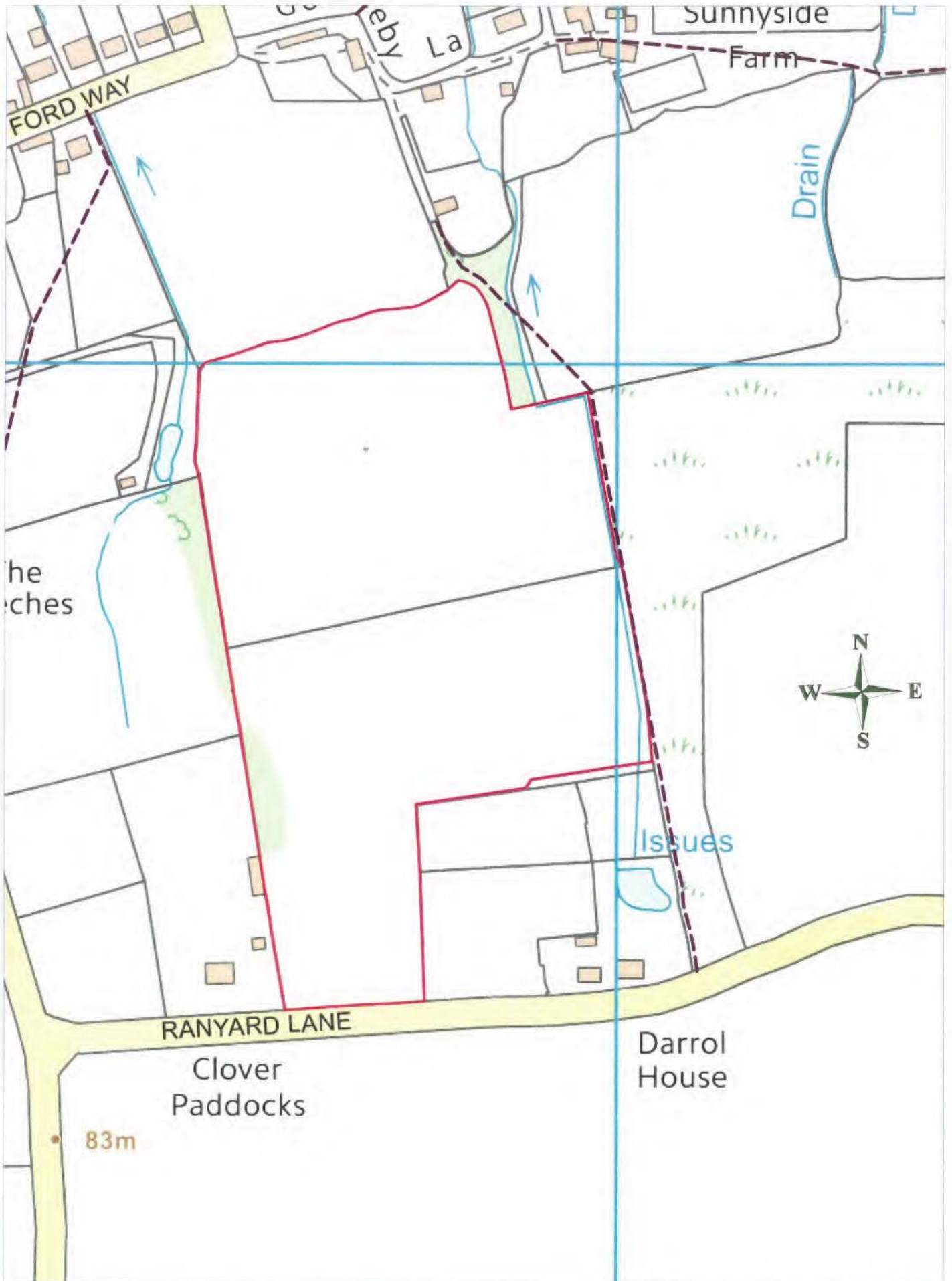


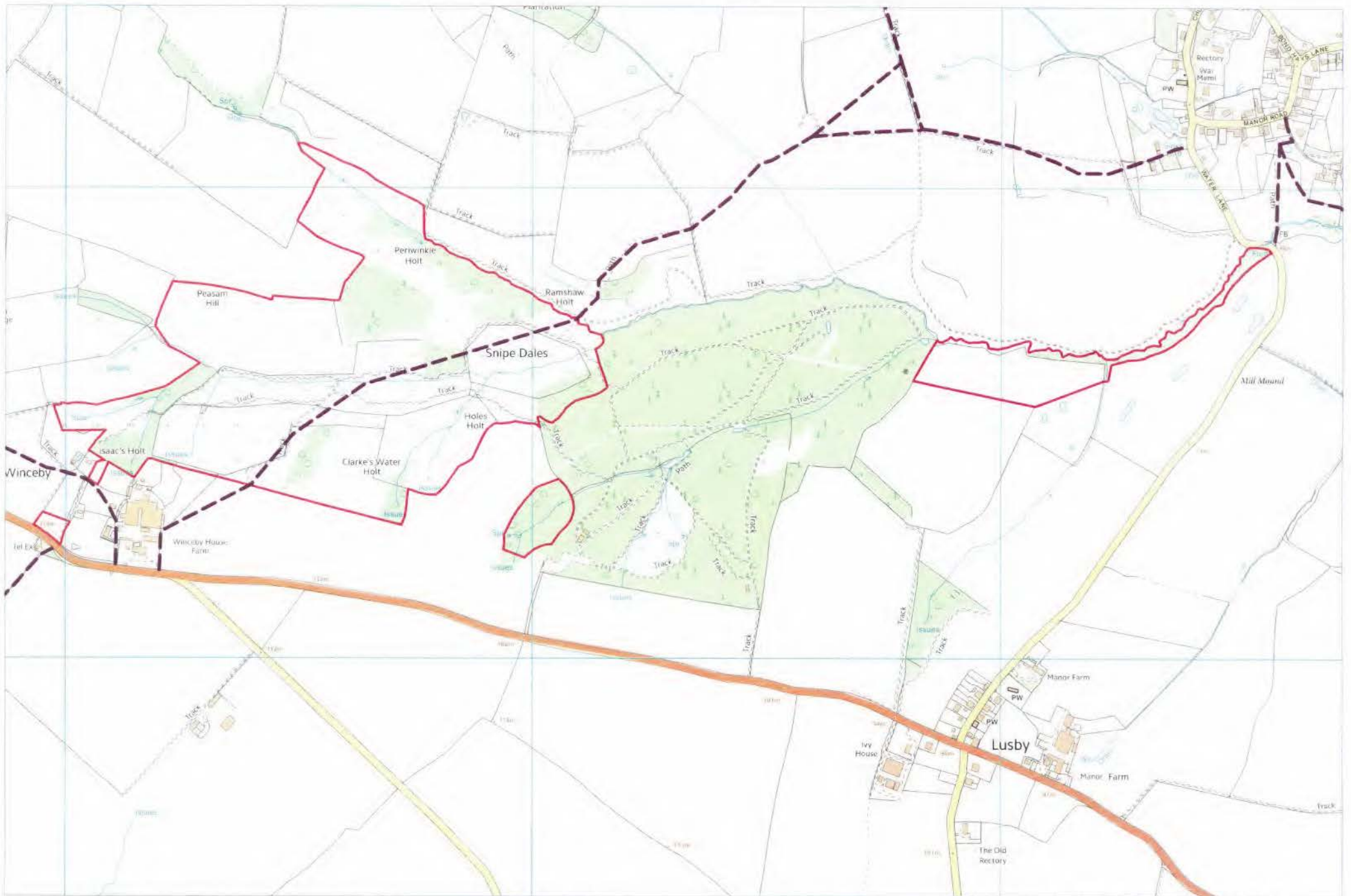




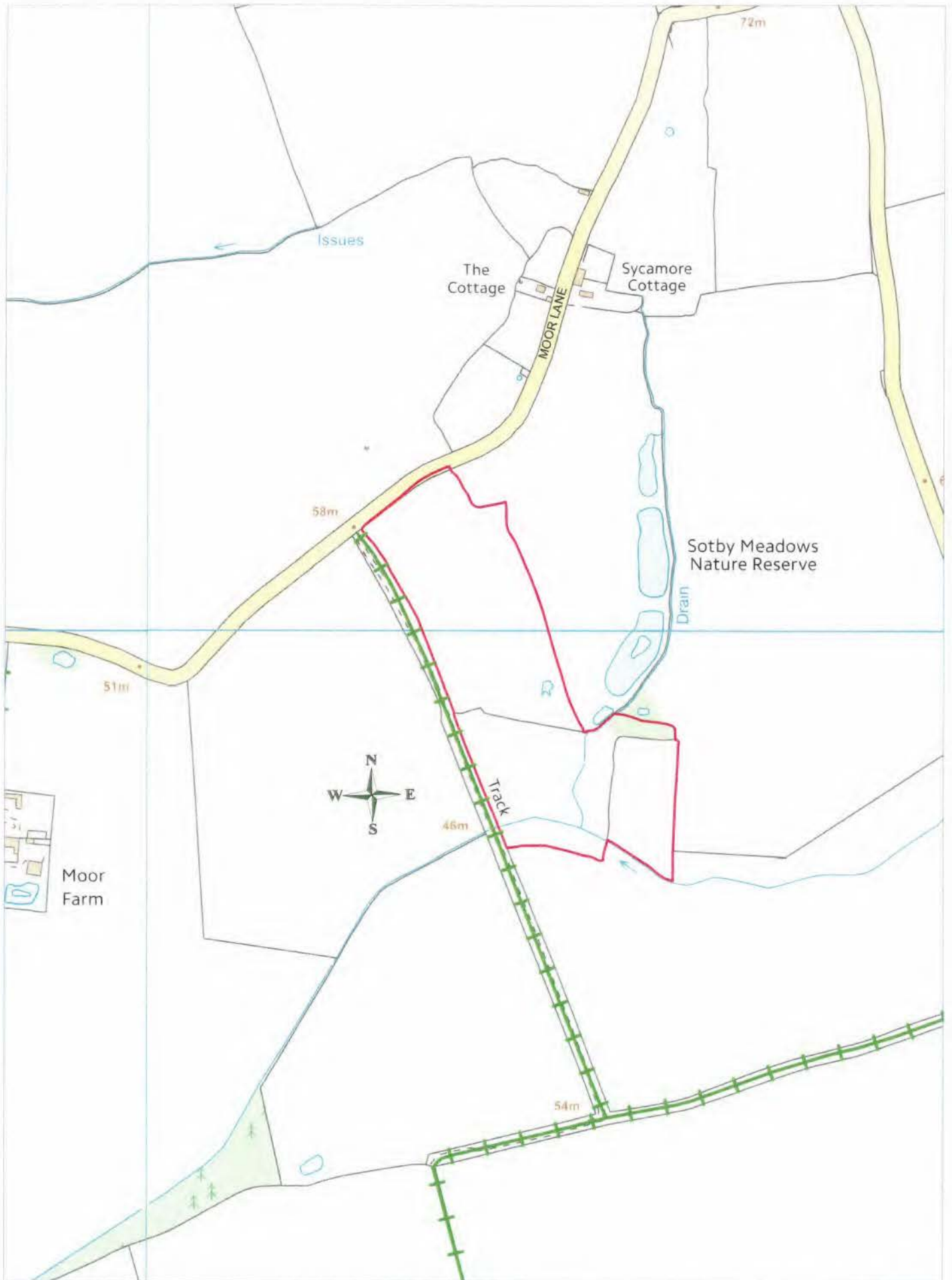


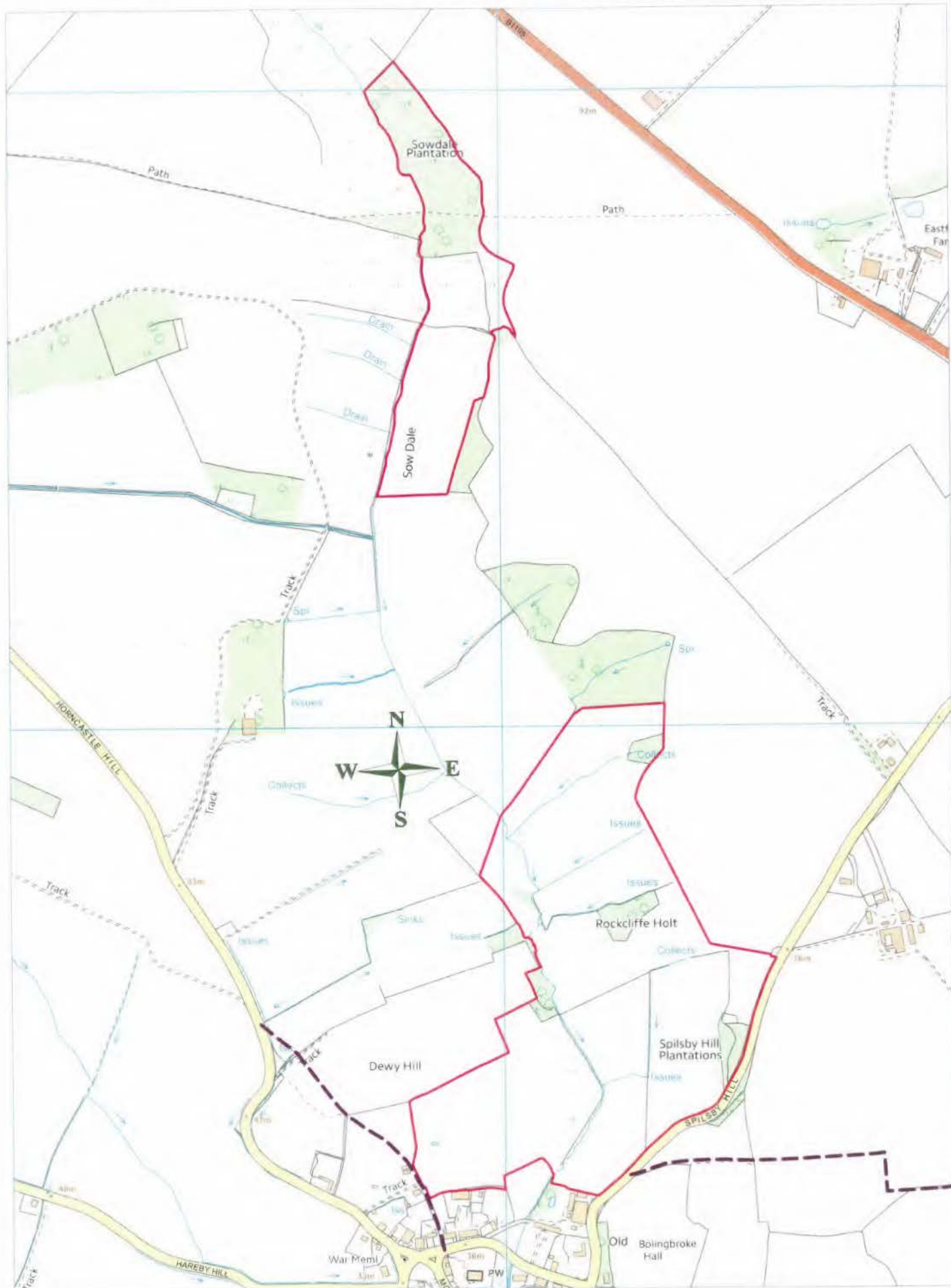






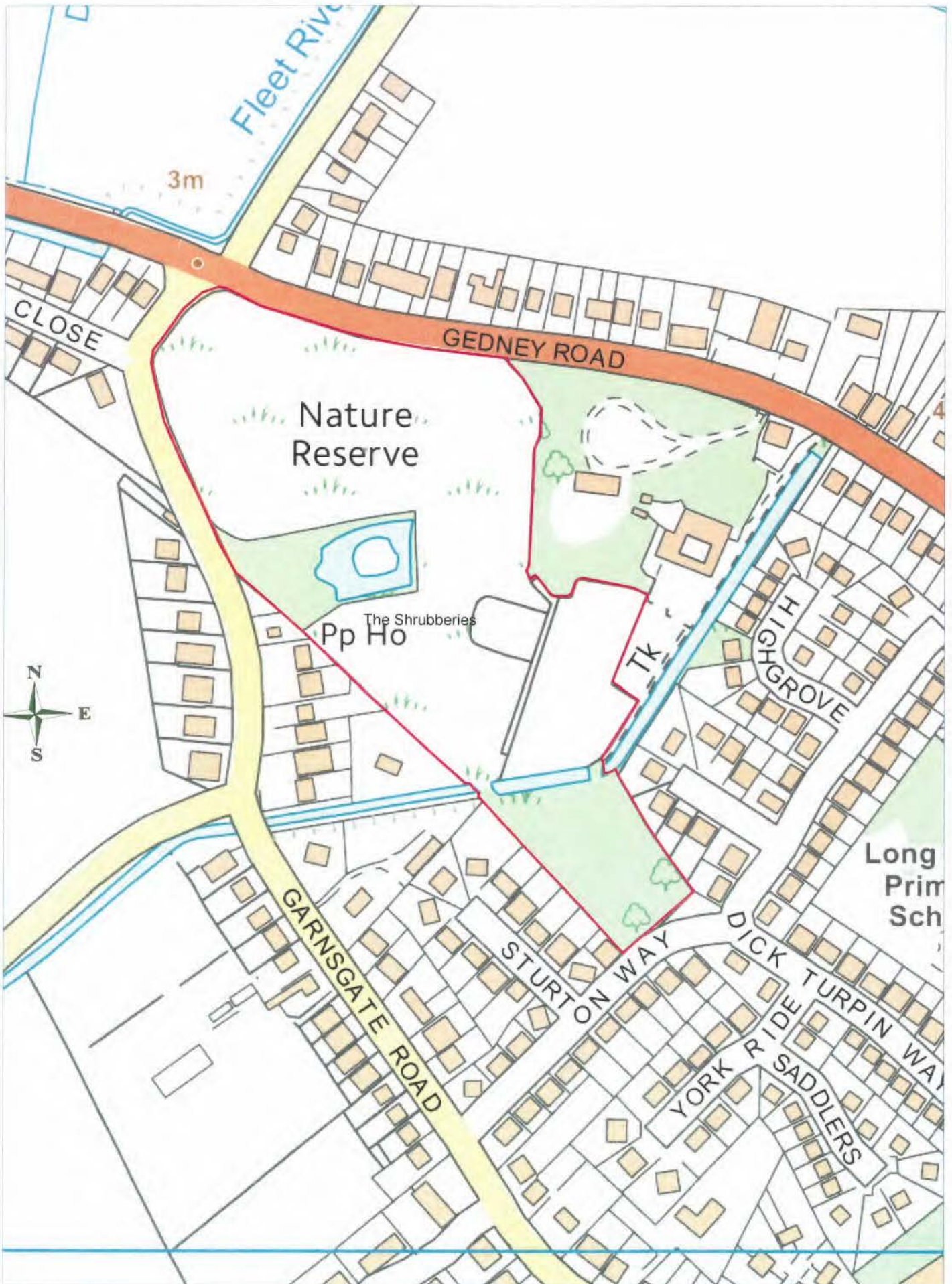




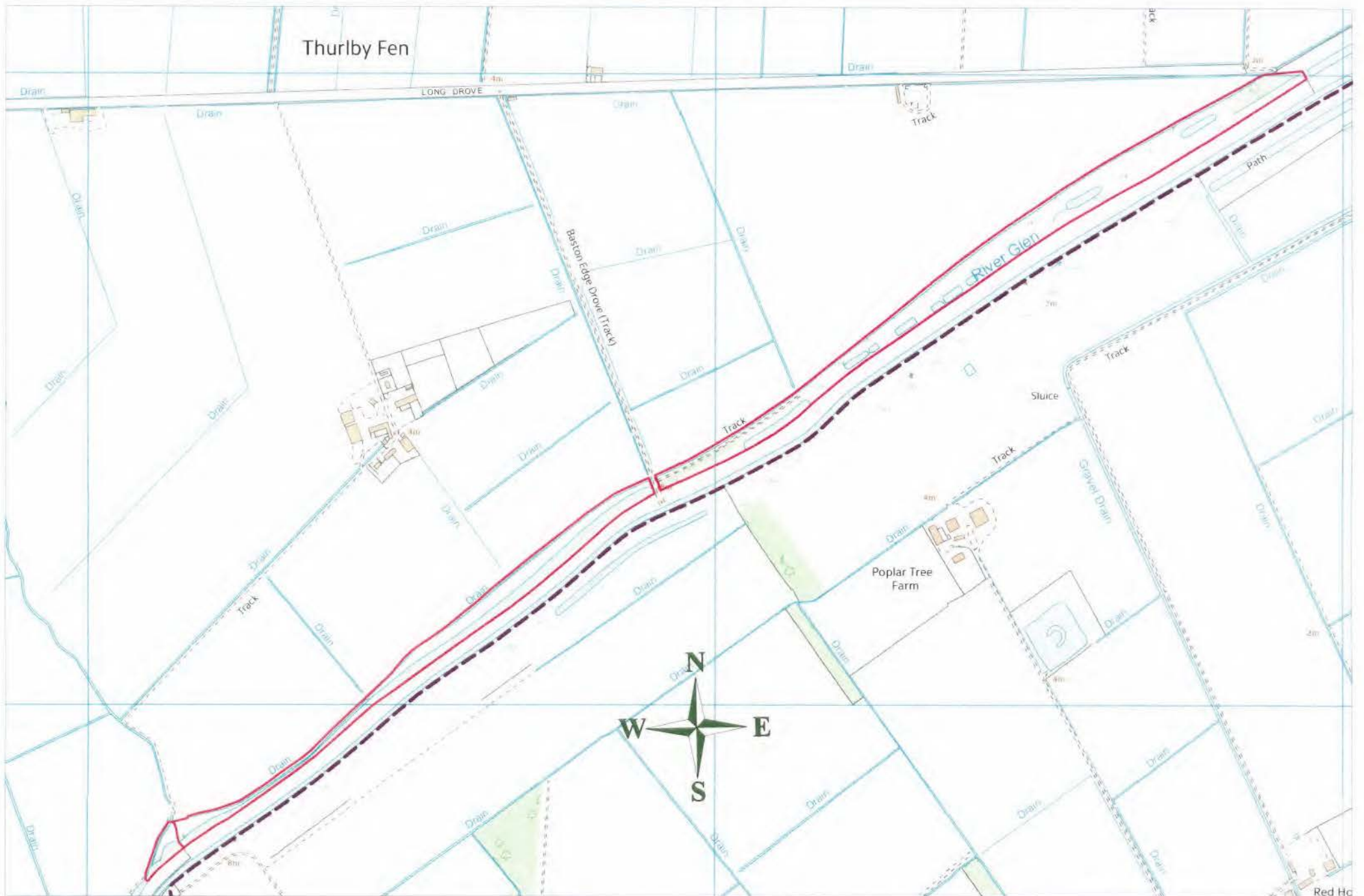






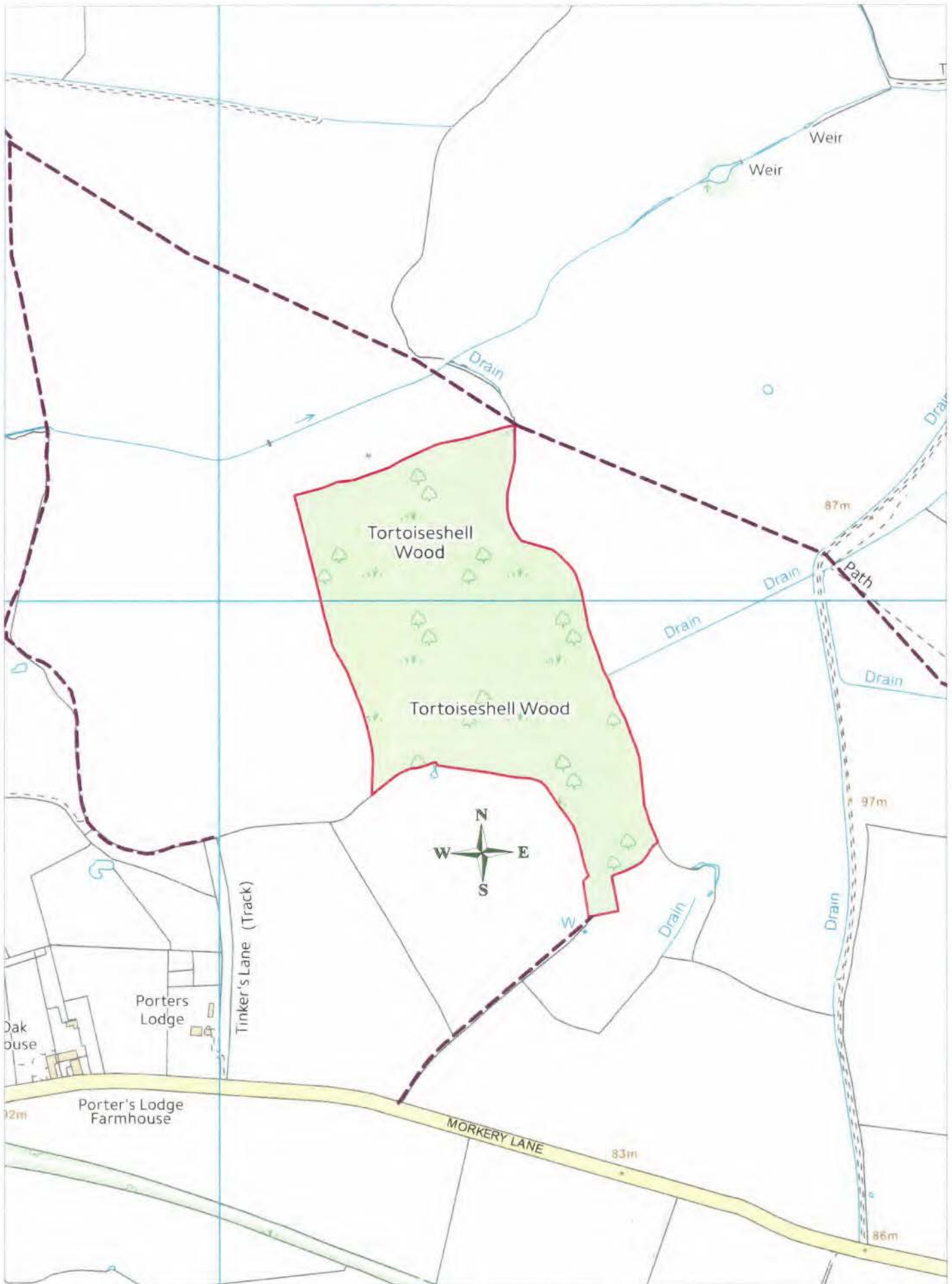






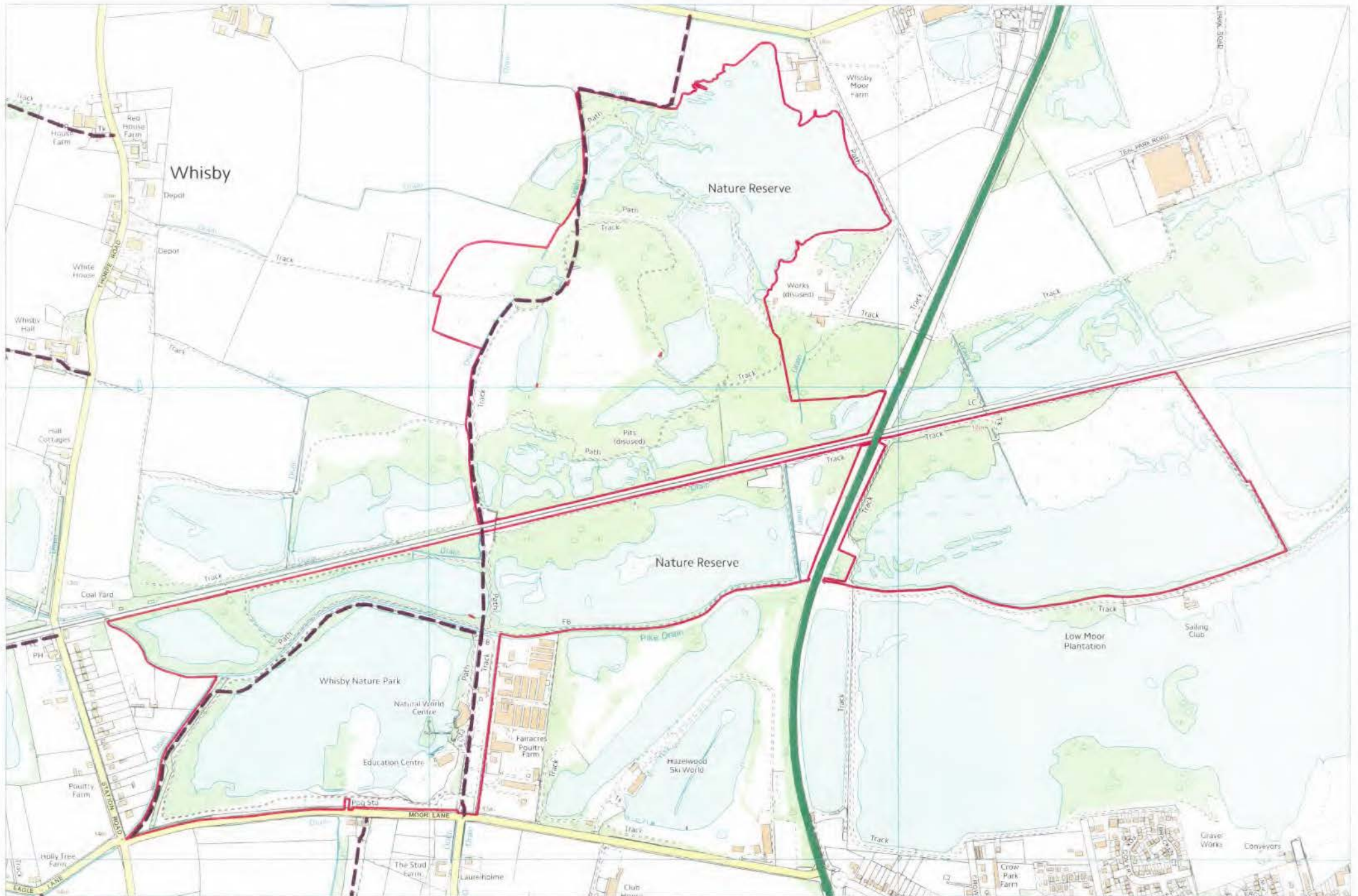












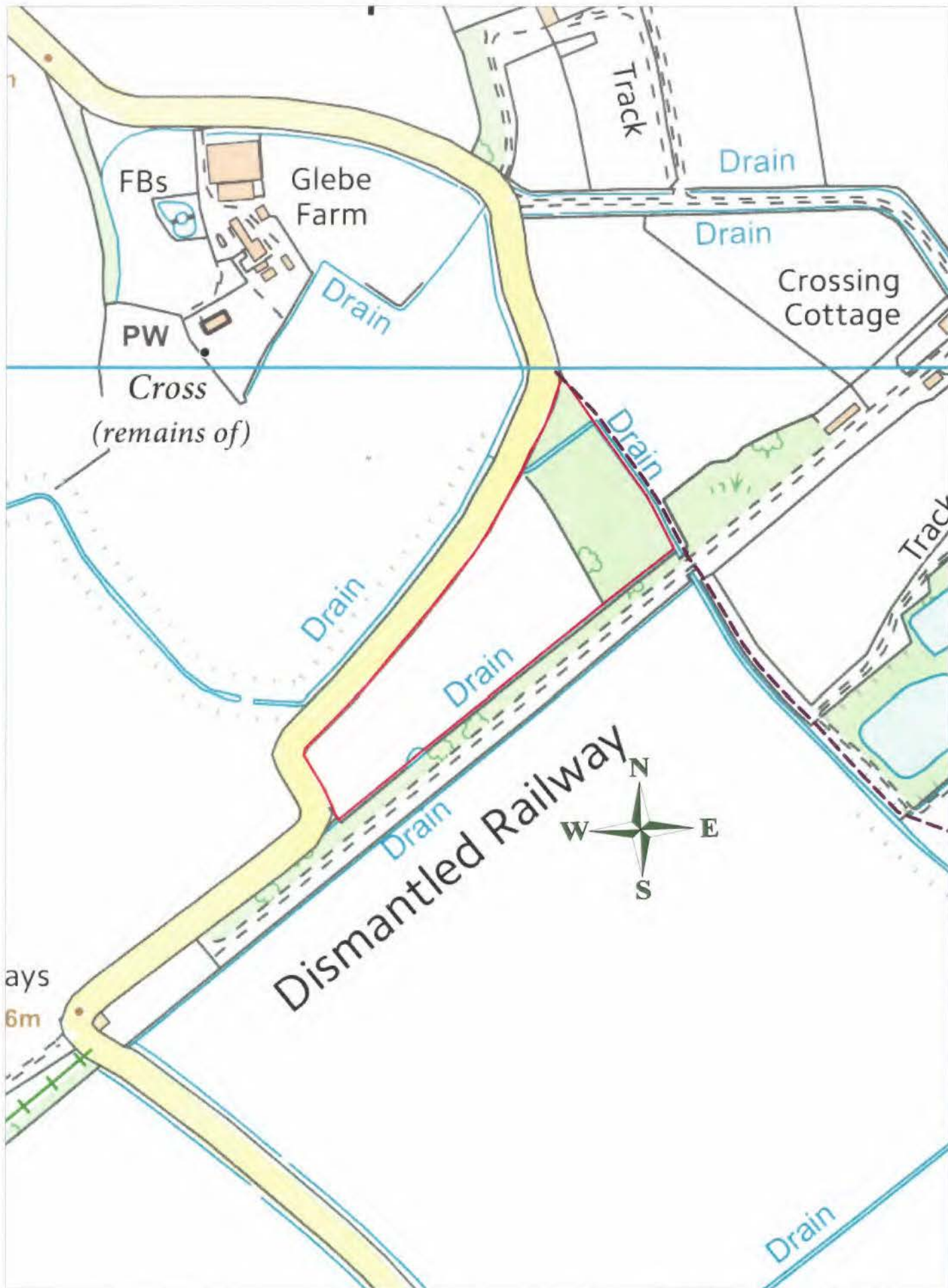
Lincolnshire Wildlife Trust  
Whisby Nature Park

Scale 1: 10,000  
Map Ref. 42

Contains Ordnance Survey data ©  
Crown copyright and database right 2017  
OS Licence No.100016739 & 100025370







**Application Forms for deposits under section 31(6) of the Highways Act 1980 and section 15A(1) of the Commons Act 2006**

**PART A: Information relating to the applicant and land to which the application relates**

1. Name of appropriate authority to which the application is addressed:

Lincolnshire County Council

2. Name and full address (including postcode) of applicant:

Lincolnshire Wildlife Trust, Banovallum House, Manor House Street, Horncastle, Lincolnshire, LN9 5HF

3. Status of applicant (tick relevant box or boxes):

I am

(a)  the owner of the land(s) described in paragraph 4.

(b)  making this application and the statements/declarations it contains on behalf of the Lincolnshire Wildlife Trust who is the owner of the land(s) described in paragraph 4 and in my capacity as Chief Executive.

4. Description of the land(s) to which the application relates:

This comprises a number of parcels as per attached table.

5. Ordnance Survey six-figure grid references of a point within the area of land(s) to which the application relates:

See attached table.

6. This deposit comprises the following declaration:

**PART C: Declaration under section 31(6) of the Highways Act 1980**

1. Lincolnshire Wildlife Trust is the owner of the lands described in paragraph 4 of Part A of this form, which are listed in the table attached to this form, and shown outlined red on the maps lodged with Lincolnshire County Council on 4<sup>th</sup> day of April 2017.

2. On the 4<sup>th</sup> day of April 2017 I, Paul Learoyd, deposited with Lincolnshire County Council, being the appropriate council, a statement accompanied by maps showing the Lincolnshire Wildlife Trust's properties outlined in red which stated that:

The ways shown green on those maps had been dedicated as bridleways  
The ways shown purple on those maps had been dedicated as footpaths  
The ways shown brown on those maps had been dedicated as byways open to all traffic.

No other ways had been dedicated over the Lincolnshire Wildlife Trust's property

3. No additional ways have been dedicated over the lands outlined in red on the maps referenced in paragraph 1 above since the statement dated 31<sup>st</sup> day of March 2017 referred to in paragraph 2 above and at the present time the Lincolnshire Wildlife Trust has no intention of dedicating any more public rights of way over the properties.



**PART F: Statement of Truth  
(all applicants must complete this Part)**

**WARNING:** If you dishonestly enter information or make a statement that you know is, or might be, untrue or misleading, and intend by doing so to make a gain for yourself or another person, or to cause loss or the risk of loss to another person, you may commit the offence of fraud under section 1 of the Fraud Act 2006, the maximum penalty for which is 10 years' imprisonment or an unlimited fine, or both.

**I BELIEVE THAT THE FACTS AND MATTERS CONTAINED IN THIS FORM ARE TRUE**

**Signature (of the person making the statement of truth):**



**Print full name:**

PAUL LEAROLD

**Date:**

12 April 2017

**You should keep a copy of the completed form**

Lincolnshire County Council  
Witham Park House

13 APR 2017

Environment & Economy

Schedule of Maps & Statements deposited with Lincolnshire County Council pursuant to Section 31(6) of the Highways Act 1980.

Map Ref	Description	Grid ref at centre
01	Land known as Ancaster Valley Nature Reserve, Sleaford Road, Ancaster	SK987 428
02	Land known as Arnold's Meadow Nature Reserve, Peck's Drove (Childers South Drove), Spalding	TF258 218
03	Land known as Banovallum House Nature Reserve, Jubilee Way, Horncastle	TF256 695
04	Land known as Baston Fen Nature Reserve, Counter Drain Drove, Baston Fen	TF132 170
05	Land known as Boston Road Brick Pits Nature Reserve, Gosberton	TF240 318
06	Land known as Boultham Mere Nature Reserve, Lincoln	SK957 712
07	Land known as Candlesby Hill Quarry Nature Reserve, Gunby Lane, Candlesby	TF460 682
08	Land known as Digby Corner Nature Reserve, Station Road, Digby	TF088 550
09	Land known as Duke's Covert Nature Reserve, King Street, Wilsford	SK979 423
10	Land known as Friskney Decoy Wood Nature Reserve, Fen Bank, Friskney	TF463 571
11	Land known as Furze Hill Nature Reserve, Hagworthingham	TF348 688
12	Land known as Gibraltar Point National Nature Reserve, Croft, Skegness	TF562 587
13	Land known as Great Casterton Road Banks Nature Reserve, Stamford	TF005 083
14	Land known as Hatton Meadows Nature Reserve, Hatton	TF166 753
15	Land known as Hoplands Wood Nature Reserve, Candlesby Road, Claxby St Andrew	TF459 715
16	Land known as Huttoft Bank Pit Nature Reserve, Huttoft	TF532 792
17	Land known as Kirkby Moor Nature Reserve, Kirkby Lane, Kirkby-on-Bain	TF221 617
18	Land known as Lawn Wood Nature Reserve, Couthorpe Lane, Castle Bytham	SK993 193
19	Land known as Legbourne Wood Nature Reserve, Legbourne	TF369 832
20	Land known as Linwood Warren Nature Reserve, Legsby Road, Linwood	TF132 875
21	Land known as Mill Hill Quarry Nature Reserve, Candlesby Road, Claxby St Andrew	TF450 716
22	Land known as Moor Farm Nature Reserve, Wellsyke Lane, Kirkby on Bain	TF221 637
23	Land known as Moulton Marsh Nature Reserve, Middle Marsh Road, Moulton	TF333 330
24	Land known as Muckton Wood Nature Reserve, Muckton, Louth	TF381 811
25	Land known as Pawson's Meadow Nature Reserve, Main Road, Toynton-All-Saints	TF395 637
26	Land known as Porter's Lodge Meadow Nature Reserve, Morkery Lane, Castle Bytham	SK962 196
27	Land known as Rauceby Warren Nature Reserve, Grantham Road, South Rauceby	TF032 438
28	Land known as Red Hill Nature Reserve, Asterby Lane, Goulceby & Asterby	TF267 805
29	Land known as Rigsby Wood Nature Reserve, Haugh Lane, Rigsby with Ailby	TF424 764
30	Land known as Robert's Field Nature Reserve, Holywell to Pickworth road, Stamford, Rutland	SK999 149
31	Land known as Roughton Moor Wood Nature Reserve, Kirkby Lane, Roughton	TF210 632
32	Land known as Silverines Meadow Nature Reserve, Ranyard Lane, Asterby	TF259 788
33	Land known as Snipe Dales Nature Reserve, Slash Lane, Winceby	TF332 685
34	Land known as Sotby Meadows Nature Reserve, Sotby	TF203 779
35	Land known as Sow Dale Nature Reserve, Mavis Enderby	TF351 656
36	Land known as Stanton's Pit Nature Reserve, Witham -on-the-Hill	TF035 171
37	Land known as The Shrubberies Nature Reserve, Long Sutton	TF425 233



38	Land known as Thurlby Fen Slupe Nature Reserve, Thurlby	TF119 164
39	Land known as Toby's Hill Nature Reserve, Skidbrook with Saltfleet Haven	TF451 943
40	Land known as Tortoiseshell Wood Nature Reserve, Morkery Lane, Castle Bytham	SK962 198
41	Land known as Welton le Wold Quarry Nature Reserve, Welton-le-Wold Quarry	TF284 883
42	Land known as Whisby Nature Park, Moor Lane, Thorpe on the Hill	SK997 190
43	Land known as Willoughby Meadow Nature Reserve, Willoughby-with-Sloothby	TF472 711
44	Land known as Farlesthorne Field Nature Reserve, Farlesthorne	TF476 738