

Parish: Various parishes – see table attached
Title: Land at various reserves owned by Lincolnshire Wildlife Trust – see table attached
Reference number: CA/7/1/396

DEPOSIT OF MAP AND STATEMENT AND STATUTORY DECLARATION(S) UNDER HIGHWAYS ACT 1980, SECTION 31(6) AND COMMONS ACT 2006, SECTION 15A(1)

Geographic Location

Grid Reference: See table attached
Address and postcode of buildings on the deposited land Badger Farm, Asterby Lane, Asterby, Louth, LN11 9UE; New Park Farm Cottage, Chapel Lane, Tattershall Thorpe, Lincoln, LN4 4PG; English Nature & Sea View Farm, Sea View Road, Saltfleetby, Louth, LN11 7TR
District See table attached
Nearest city or town See table attached

Highways Act 1980, Section 31(6) deposits

Date of deposit of map and statement 17.03.2014
Depositor's name and address Lincolnshire Wildlife Trust, Banovallum House, Manor House Street, Horncastle, LN9 5HF
Date of deposit of declaration, name and address of depositor (1) 07.04.2014: Lincolnshire Wildlife Trust, Banovallum House, Manor House Street, Horncastle, LN9 5HF
Date deposit expires: 06.04.2034

Commons Act 2006, Section 15A(1)

Date of deposit of map and statement, name and address of depositor (1) 17.03.2014: Lincolnshire Wildlife Trust, Banovallum House, Manor House Street, Horncastle, LN9 5HF
[combined deposit]

COUNTY COUNCIL'S CONTACT DETAILS

Officer and Section: Definitive Map Officer, Public Rights of Way and Countryside Access
Address: Lincolnshire County Council, Communities, 4th Floor, City Hall, Lincoln, LN1 1DN
Telephone: 01522 782070
Email: countryside_access@lincolnshire.gov.uk

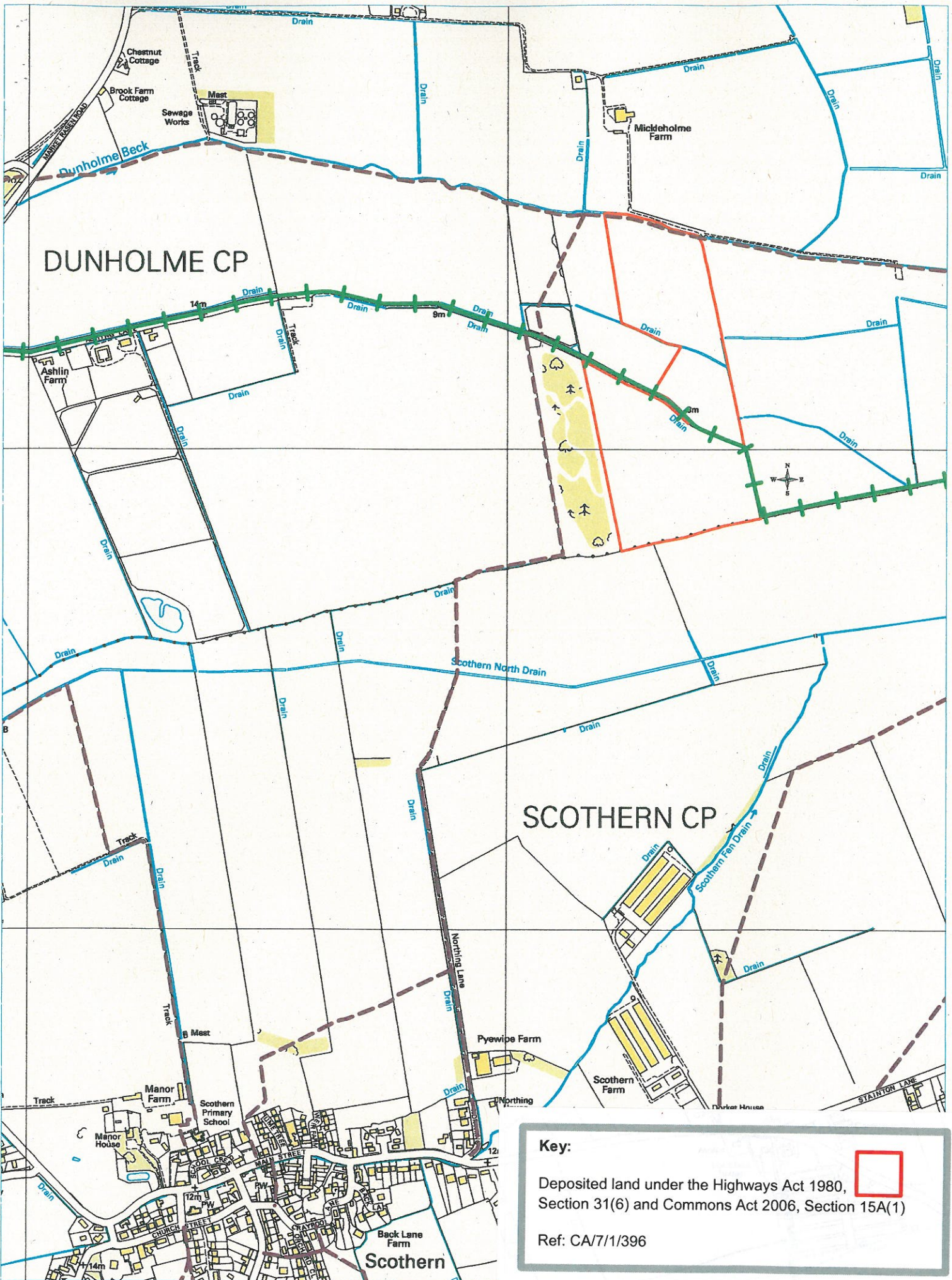
REGISTER OF DEPOSITS

The County Council is required by law to keep a register of maps and statements and declarations deposited under Section 31(6) of the Highways Act 1980 and Section 15A(1) of the Commons Act 2006

available for public inspection on its website and in a paper copy format together with the deposited documents. Details including names, addresses and the location of land relating to a deposit which may be considered to be personal information are therefore in the public domain. This requirement overrides any entitlement a depositor may otherwise have under the Data Protection Act 1998 to prevent publication of such information. The paper copy of the register together with the deposited documents can be viewed by appointment during normal office hours (9:00am to 4:30pm, Monday to Friday) at the County Council's Public Rights of Way and Countryside Section at the above address.

Information Table accompanying the Information Form

Map Ref	Site Name	Description	Parish	Grid Reference	District	Nearest Town/City
A	Anderby Marsh	Land at Roman Bank, Anderby	Anderby	TF552 755	East Lindsey	Skegness
B	Badger Farm	Land at Asterby	Asterby	TF265 804	East Lindsey	Louth
C	Belchford Field	Land at Furlongs Lane, Belchford	Belchford	TF301 746	East Lindsey	Horncastle
D	Chapel Six Marsh	Land at Anderby Road, Chapel St. Leonards	Chapel St. Leonards	TF557 744	East Lindsey	Skegness
E	Coles & Peachfield	Land at Highgate Lane, Normanby-by-Spital	Normanby-by-Spital	TF003 878	West Lindsey	Lincoln
F	Deeping Lakes	Land at Station Road, Deeping St James	Deeping St James	TF181 081	South Kesteven	Market Deeping
G	Fir Hill Quarry	Land at Muckton Road, Little Cawthorpe	Little Cawthorpe	TF360 829	East Lindsey	Louth
H	Frampton Marsh	Land at Frampton Roads, Frampton	Fishtoft, Wyberton, Kirton	TF379 384	Borough of Boston	Boston
I	Goslings Corner	Land at Hoop Lane, Langton-by-Wragby	Langton-by-Wragby	TF142 752	East Lindsey	Wragby
J	Heath's Meadows	Land at Ings Lane, Bratoft	Bratoft	TF485 638	East Lindsey	Spilsby
K	Keal Carr	Land at Main Road, East Keal	East Keal, Toynton All Saints	TF385 646	East Lindsey	Spilsby
L	Kingerby Beck Meadows	Land at Gulham Road, North Owersby	Owersby	TF052 937	West Lindsey	Market Rasen
M	Kirkby Airfield	Land at Kirkby Lane, Kirkby-on-Bain	Woodhall Spa, Tattershall Thorpe, Kirkby on Bain	TF218 616	East Lindsey	Horncastle
N	Kirkby Gravel Pit	Land at Tattershall Road, Tattershall Thorpe	Tattershall Thorpe, Kirkby on Bain	TF237 609	East Lindsey	Horncastle
O	Kirkby Low Wood	Land at Moor Lane, Kirkby-on-Bain	Kirkby-on-Bain	TF219 632	East Lindsey	Horncastle
P	Monks Wood	Land off Ashing Lane, Dunholme	Dunholme	TF040 793	West Lindsey	Lincoln
Q	Moor Closes	Land at Church Lane, Ancaster	Ancaster	SK980 438	South Kesteven	Grantham
R	Pickering's Meadow	Land off Ashing Lane, Dunholme	Dunholme	TF040 793	West Lindsey	Lincoln
S	Saltfleetby-Theddlethorpe Dunes	Land at Saltfleetby and Theddlethorpe	Saltfleetby St. Clement, Skidbrooke with Saltfleet Haven	TF476 906	East Lindsey	Louth
T	Scotton Common	Land at High Street, Scotton	Scotton	SK875 986	West Lindsey	Scunthorpe
U	Spendluffe Meadows	Land at Long Lane, Mumby	Mumby	TF505 754	East Lindsey	Alford
V	Watts Wood	Land at Ashing Lane, Dunholme	Dunholme	TF041 790	West Lindsey	Lincoln
W	Wellsyke Lane Field	Land at Wellsyke Lane, Kirkby-on-Bain	Kirkby-on-Bain	TF225 631	East Lindsey	Horncastle
X	Willow Tree Fen	Land at Guthram Gowt, Spalding	Deeping St Nicholas	TF178 215	South Holland	Spalding
Y	Wragholme Ings	Land at Wragholme Road, Grainthorpe	Grainthorpe	TF369 973	East Lindsey	Louth
Z	The Yews	Land at Quadring Road, Donington	Donington	TF219 344	South Holland	Spalding



Key:

Deposited land under the Highways Act 1980, Section 31(6) and Commons Act 2006, Section 15A(1)

Ref: CA/7/1/396

PLEASE NOTE: This form has been reproduced from Schedule 1 of 'Statutory Instrument 2013 No. 1774 The Commons (Registration of Town or Village Greens) and Dedicated Highways (Landowner Statements and Declarations) (England) Regulations 2013'. Lincolnshire County Council is not responsible for any inaccuracies on this form. It is for the landowner, or their duly authorised representative, to ensure that all aspects of the form are correct before submitting it to the County Council.

Application Forms for deposits under section 31(6) of the Highways Act 1980 and section 15A(1) of the Commons Act 2006

PART A: Information relating to the applicant and land to which the application relates
(all applicants must complete this Part)

1. Name of appropriate authority to which the application is addressed:
Lincolnshire County Council

2. Name and full address (including postcode) of applicant:
Lincolnshire Wildlife Trust, Banovallum House, Manor House Street, Horncastle,
Lincolnshire LN9 5HF

3. Status of applicant (tick relevant box or boxes):

I am

(a) the owner of the land(s) described in paragraph 4.

(b) making this application and the statements/declarations it contains on behalf of the Lincolnshire Wildlife Trust who is the owner of the land(s) described in paragraph 4 and in my capacity as Chief Executive.

4. Description of the land(s) to which the application relates

This comprises a number of parcels as per attached table.

5. This deposit comprises the following statement(s)

PART B: Statement under section 31(6) of the Highways Act 1980

The Lincolnshire Wildlife Trust is the owner of the land described in paragraph 4 of Part A of this form and shown in red on the maps accompanying this statement.

Ways shown green on the accompanying map are public bridleways.

Ways shown purple on the accompanying maps are public footpaths.

No other ways over the land shown red on the accompanying map have been dedicated as highways.

PART D: Statement under section 15A(1) of the Commons Act 2006

The Lincolnshire Wildlife Trust is the owner of the land described in paragraph 4 of Part A of this form and shown in red on the maps accompanying this statement deposited with Lincolnshire County Council.

The Lincolnshire Wildlife Trust wishes to bring to an end any period during which persons may have indulged as of right in lawful sports and pastimes on the whole or any part of the land shown red on the accompanying maps referenced above.

PART E: Additional information relevant to the application
(insert any additional information relevant to the application)

Please note that these parcels of land do not have a registered address and post code.

PART F: Statement of Truth
(all applicants must complete this Part)

WARNING: If you dishonestly enter information or make a statement that you know is, or might be, untrue or misleading, and intend by doing so to make a gain for yourself or another person, or to cause loss or the risk of loss to another person, you may commit the offence of fraud under section 1 of the Fraud Act 2006, the maximum penalty for which is 10 years' imprisonment or an unlimited fine, or both.

I BELIEVE THAT THE FACTS AND MATTERS CONTAINED IN THIS FORM ARE TRUE

Signature:

Print full name:

Date:

14 March 2014

Data Protection Act 1998 – Fair Processing Notice

The purpose of this Fair Processing Notice is to inform you of the use that will be made of your personal data, as required by the Data Protection Act 1998.

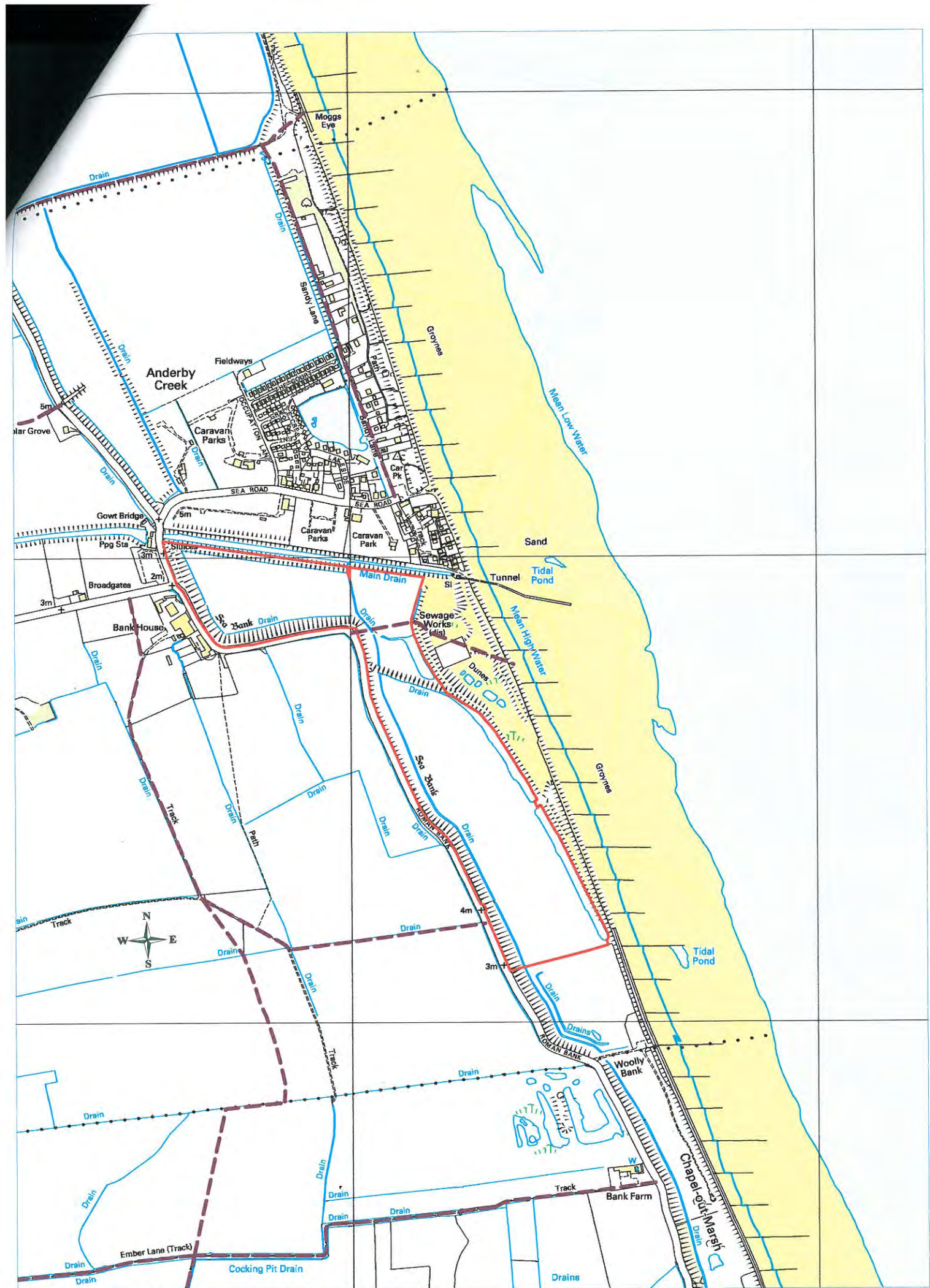
The appropriate authority (see explanation of definition in above guidance notes) in England is the data controller in respect of any personal data that you provide when you complete this form.

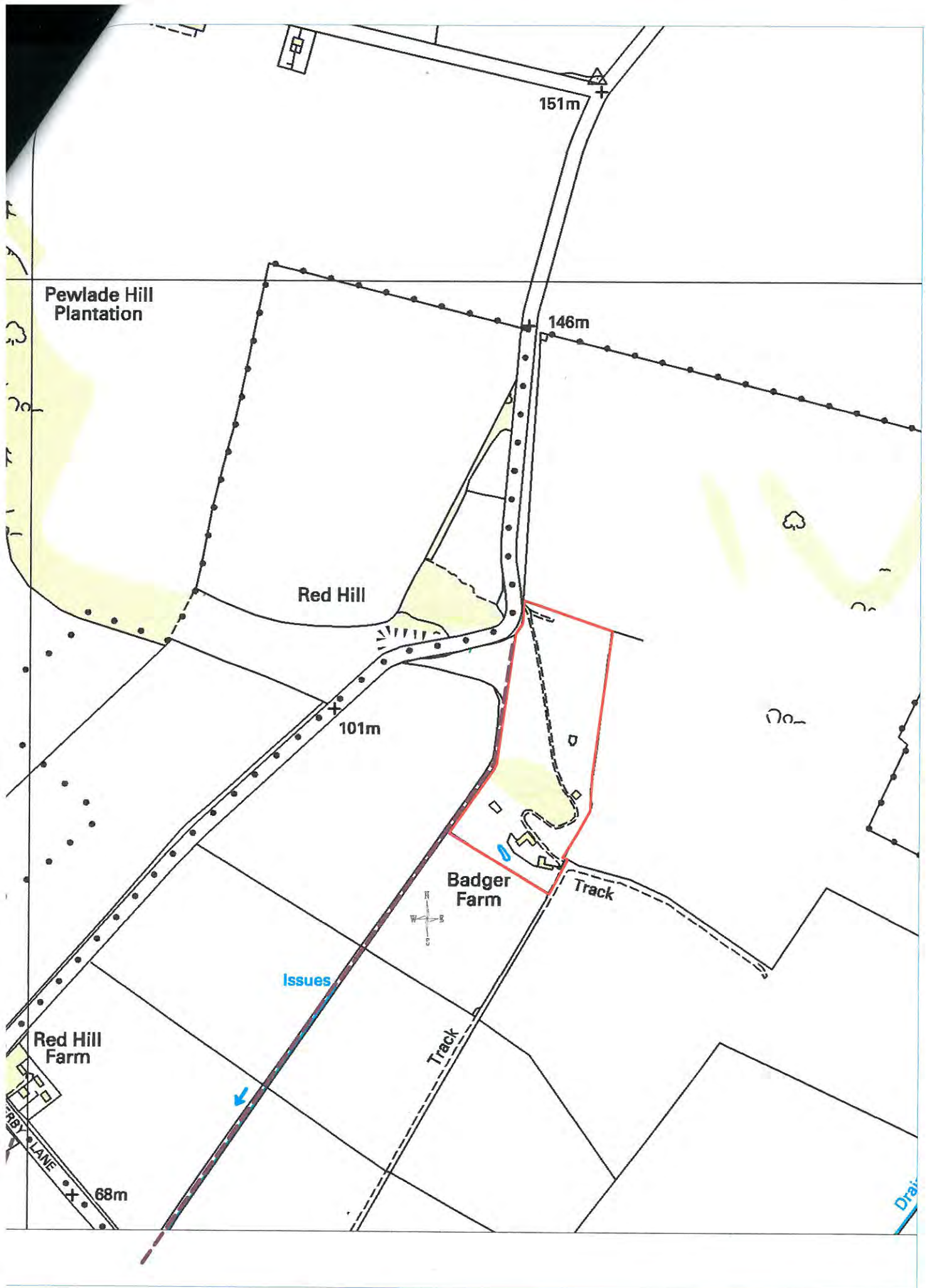
The information that you provide will be used by the appropriate authority in its duties to process applications to deposit statements, maps and declarations under section 31(6) the Highways Act 1980 and statements under section 15A(1) of the Commons Act 2006. The information you provide will also be used by the appropriate authority in its duty to update the registers in which details of such deposits are recorded under the Dedicated Highways (Registers under Section 31A of the Highways Act 1980) (England) Regulations 2007 and the Commons (Registration of Town or Village Greens) and Dedicated Highways (Landowner Statements and Declarations) (England) Regulations 2013.

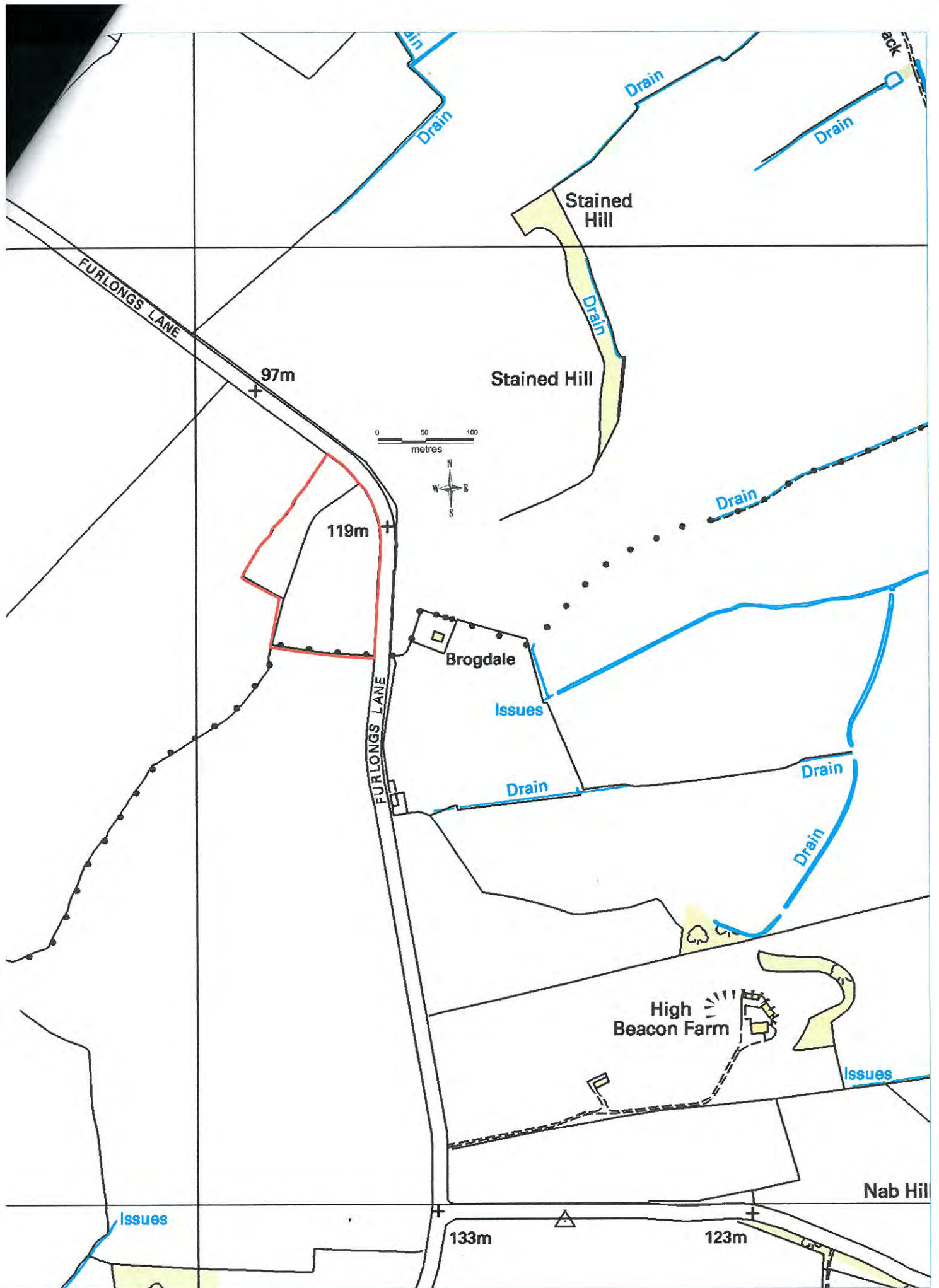
The appropriate authority is required by the legislation above to maintain a register which holds information provided in this form, which can be inspected online or in person by members of the public on request. It may also be required to release information, including personal data and commercial information, on request under the Environmental Information Regulations 2004 or the Freedom of Information Act 2000. However, the appropriate authority will not permit any unwarranted breach of confidentiality nor will they act in contravention of their obligations under the Data Protection Act 1998.

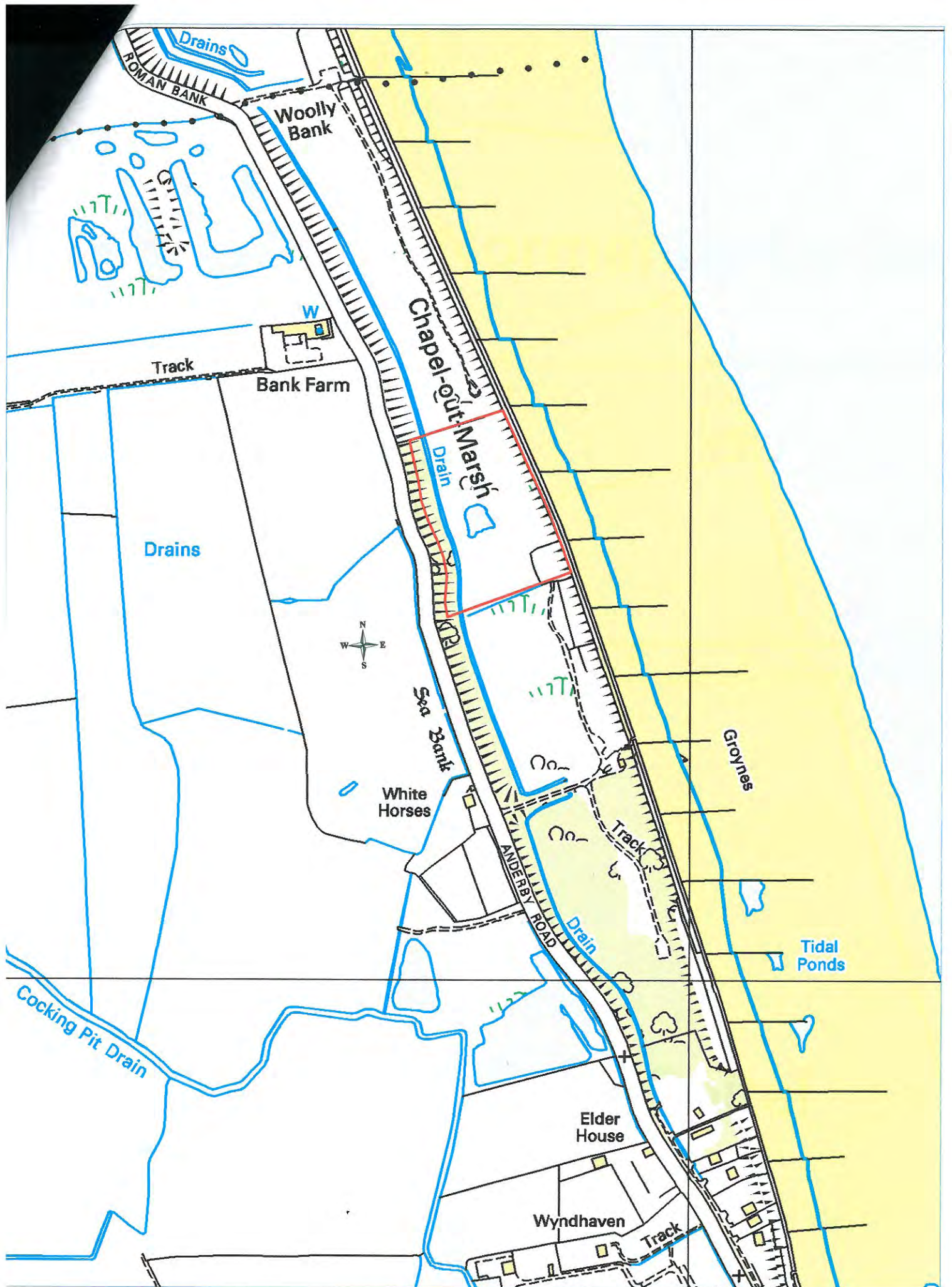
4. Description of parcels of land

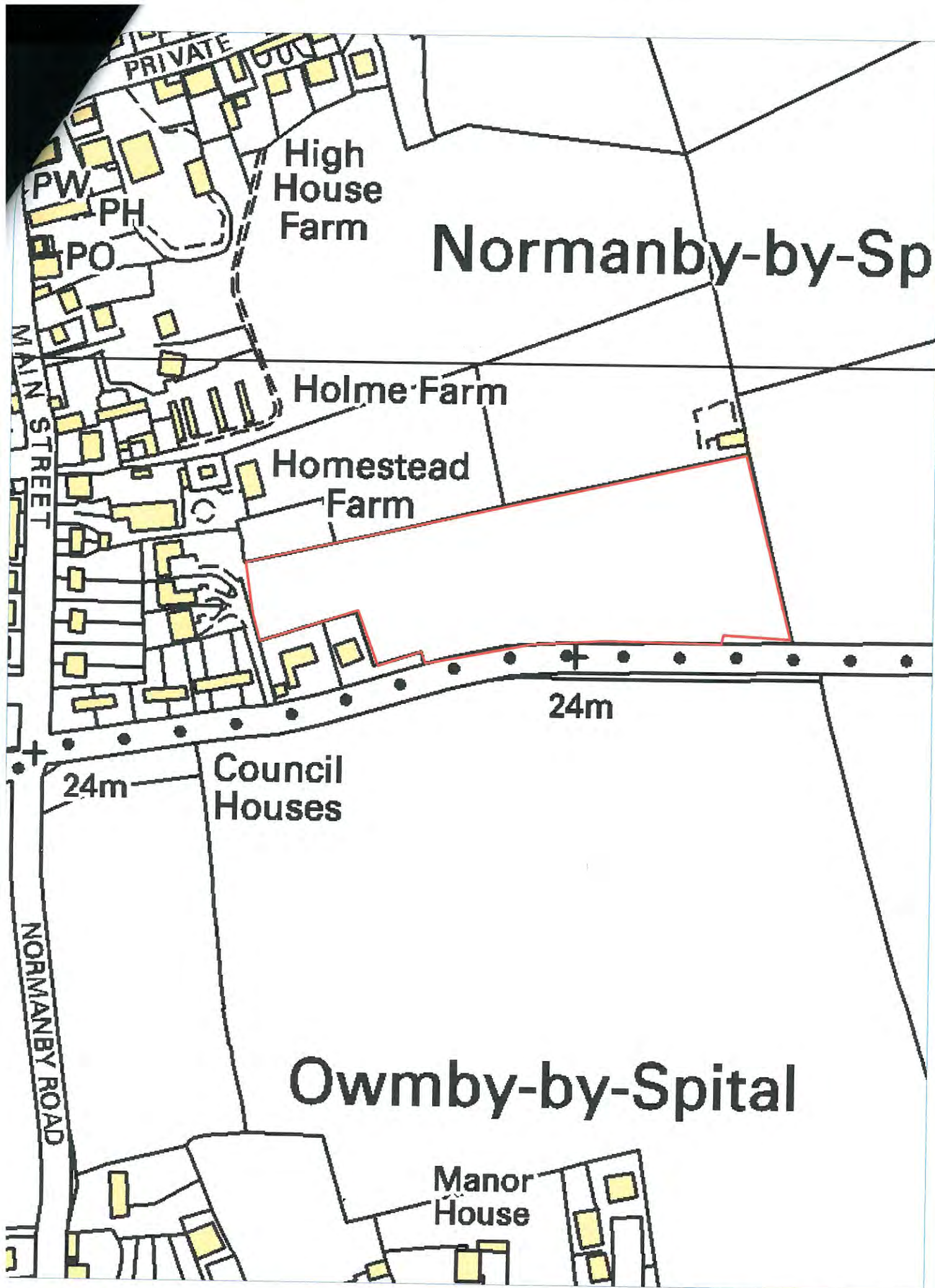
Map Ref	Site name	Description	Grid reference
A	Anderby Marsh	Land at Roman Bank, Anderby	TF551 754
B	Badger Farm	Land at Asterby	TF265 804
C	Belchford Field	Land at Furlongs Lane, Belchford	TF301 746
D	Chapel Six Marsh	Land at Anderby Road, Chapel St Leonards	TF559 741
E	Coles & Peachfield	Land at Highgate Lane, Normanby-by-Spital	TF004 879
F	Deeping Lakes	Land at Station Road, Deeping St James	TF181 081
G	Fir Hill Quarry	Land at Muckton Road, Little Cawthorpe	TF360 829
H	Frampton Marsh	Land at Frampton Roads, Frampton	TF379 384
I	Goslings Corner	Land at Hoop Lane, Langton-by-Wragby	TF142 752
J	Heath's Meadows	Land at Ings Lane, Bratoft	TF485 638
K	Keal Carr	Land at Main Road, East Keal	TF385 646
L	Kingerby Beck Meadows	Land at Gulham Road, North Owersby	TF052 937
M	Kirkby Airfield	Land at Kirkby Lane, Kirkby-on-Bain	TF220 612
N	Kirkby Gravel Pit	Land at Tattershall Road, Tattershall Thorpe	TF237 609
O	Kirkby Low Wood	Land at Moor Lane, Kirkby-on-Bain	TF219 632
P	Monks Wood	Land off Ashing Lane, Dunholme	TF040 793
Q	Moor Closes	Land at Church Lane, Ancaster	SK980 438
R	Pickerings Meadow	Land off Ashing Lane, Dunholme	TF040 793
S	Saltfleetby-Theddlethorpe Dunes	Land at Saltfleetby and Theddlethorpe	TF476 906
T	Scotton Common	Land at High Street, Scotton	SK875 986
U	Spendluffe Meadows	Land at Long Lane, Mumby	TF505 754
V	Watts Wood	Land at Ashing Lane, Dunholme	TF041 790
W	Wellsyke Lane Field	Land at Wellsyke Lane, Kirkby-on-Bain	TF225 631
X	Willow Tree Fen	Land at Guthram Gowt, Spalding	TF174 219
Y	Wragholme Ings	Land at Wragholme Road, Grainthorpe	TF369 973
Z	The Yews	Land at Quadring Road, Donington	TF219 344

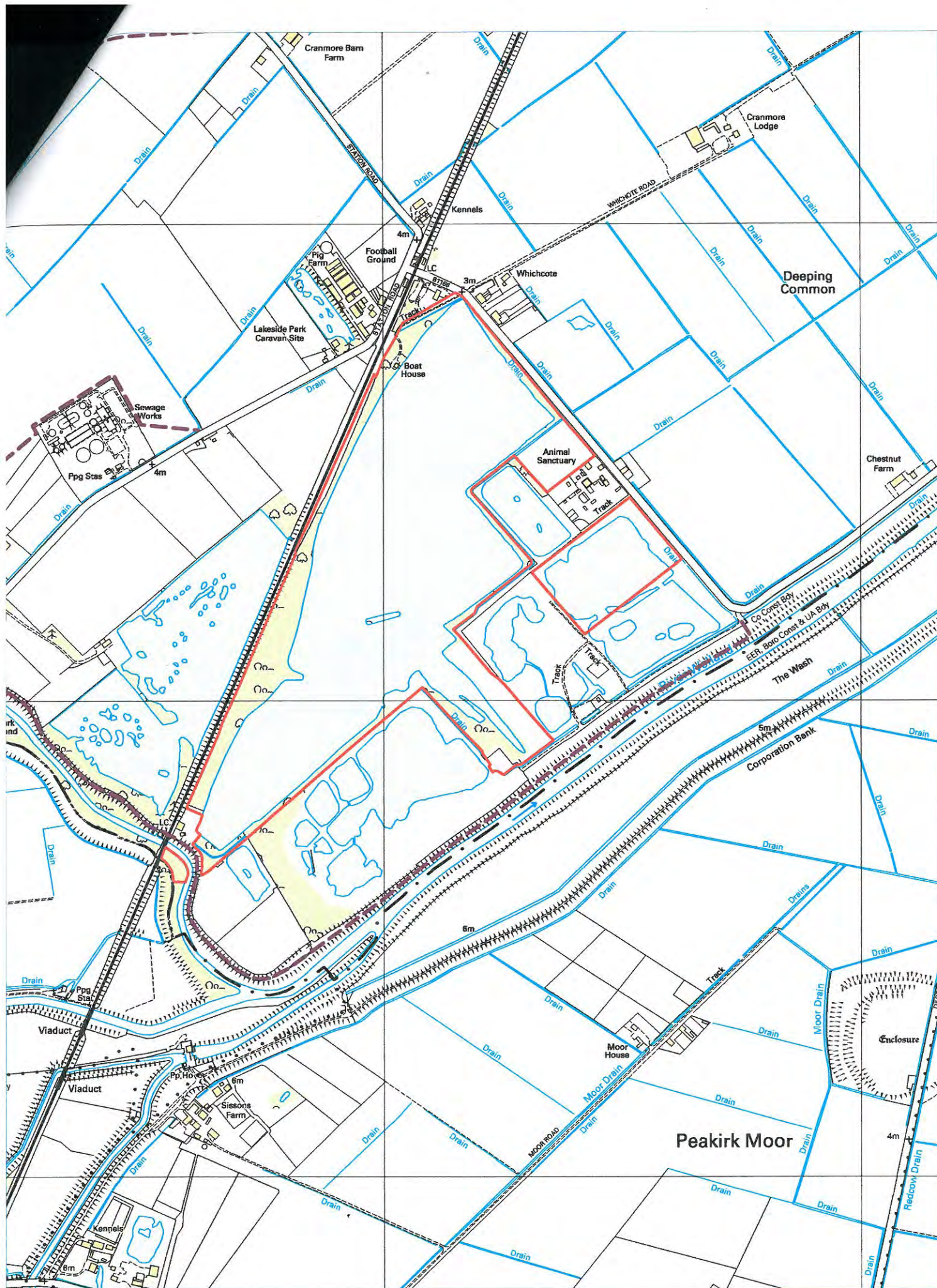






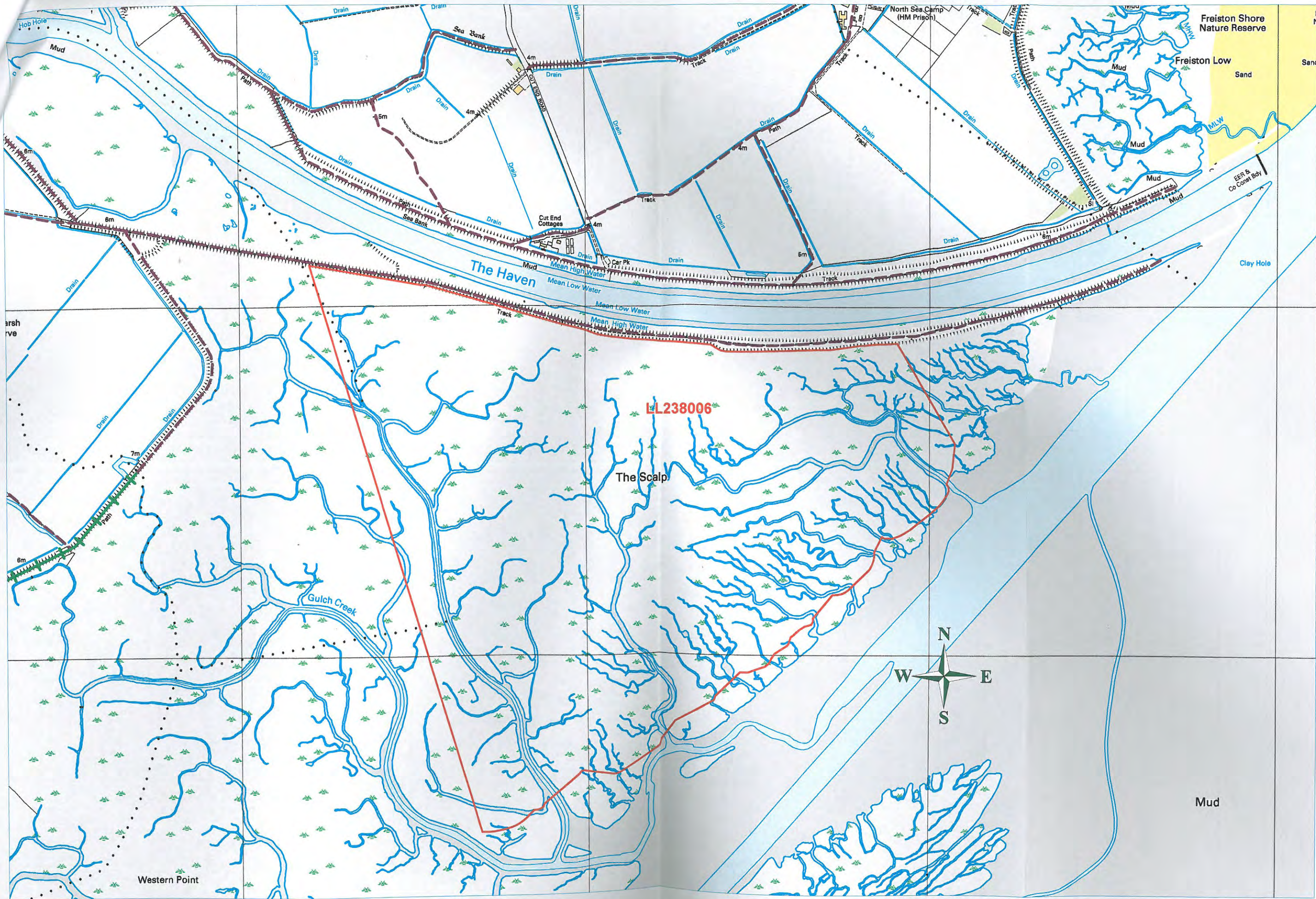


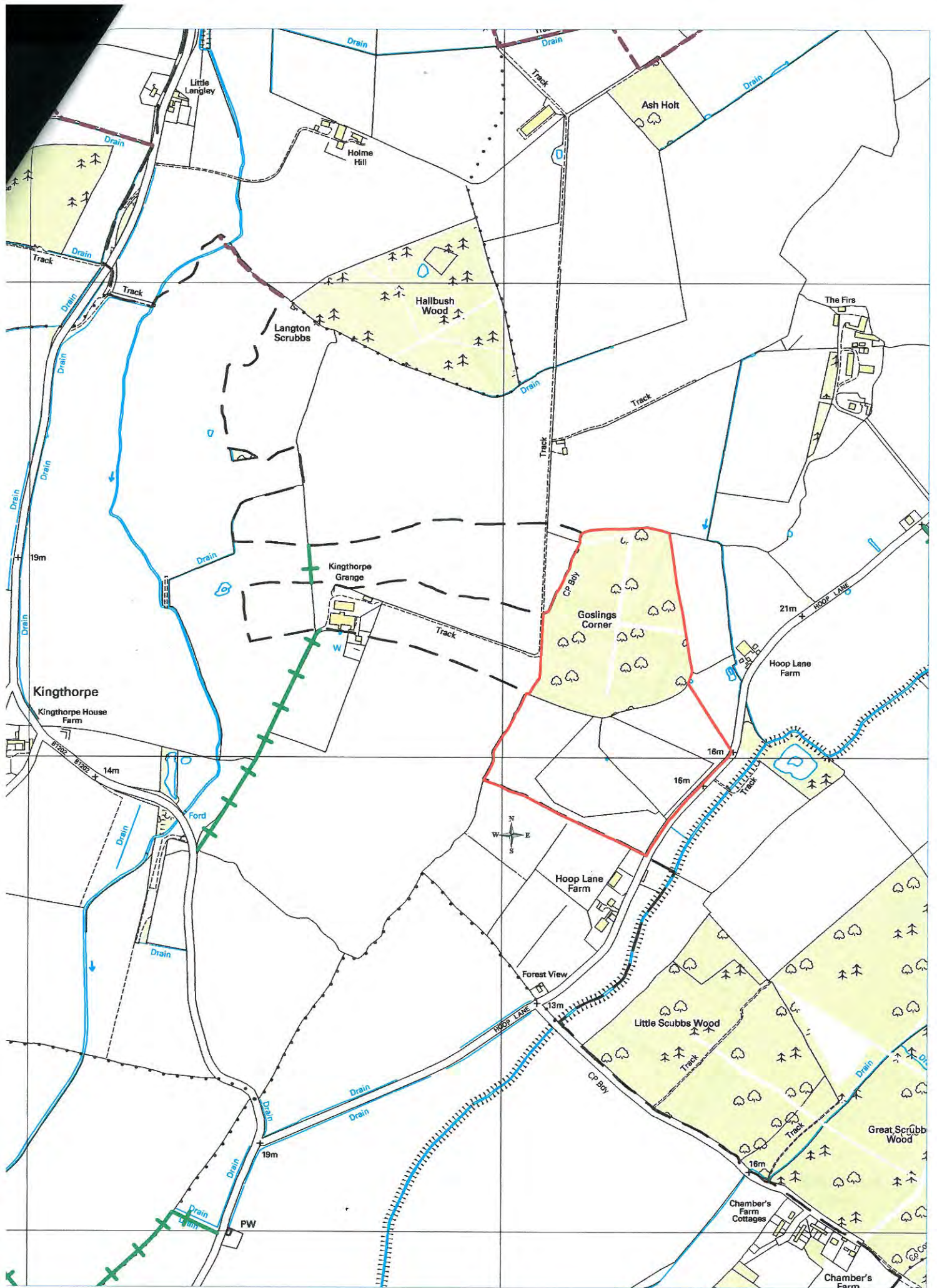


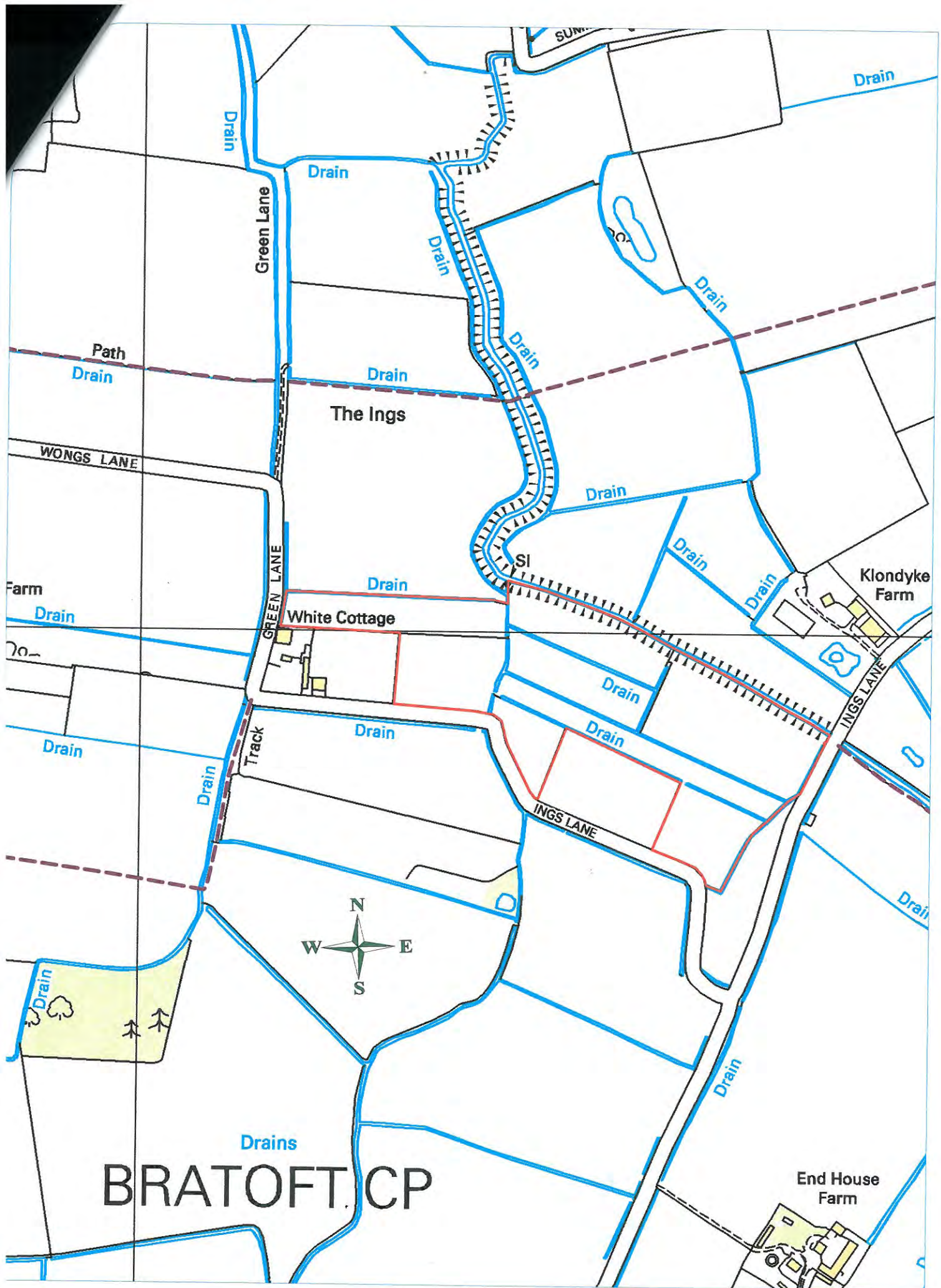


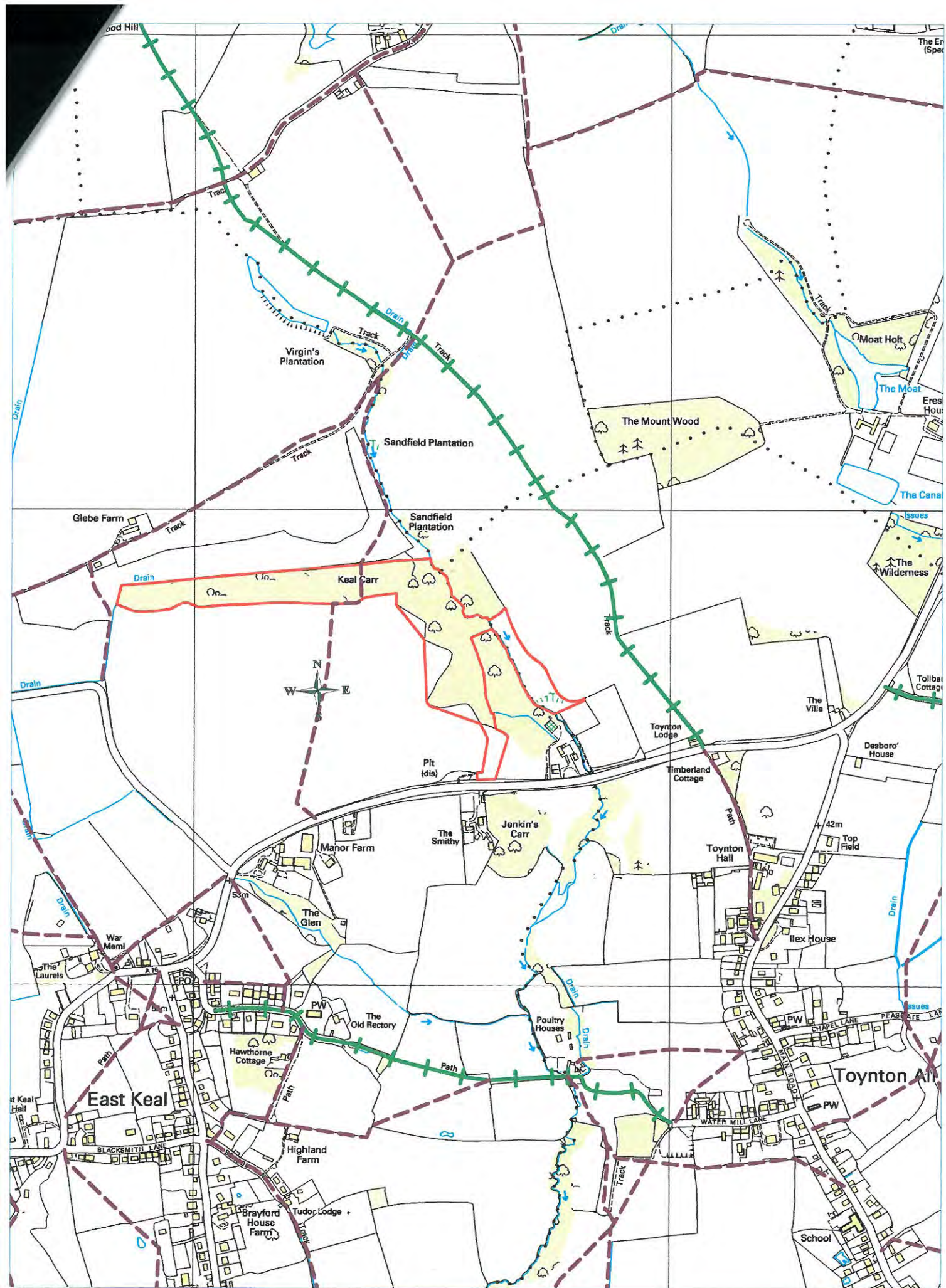


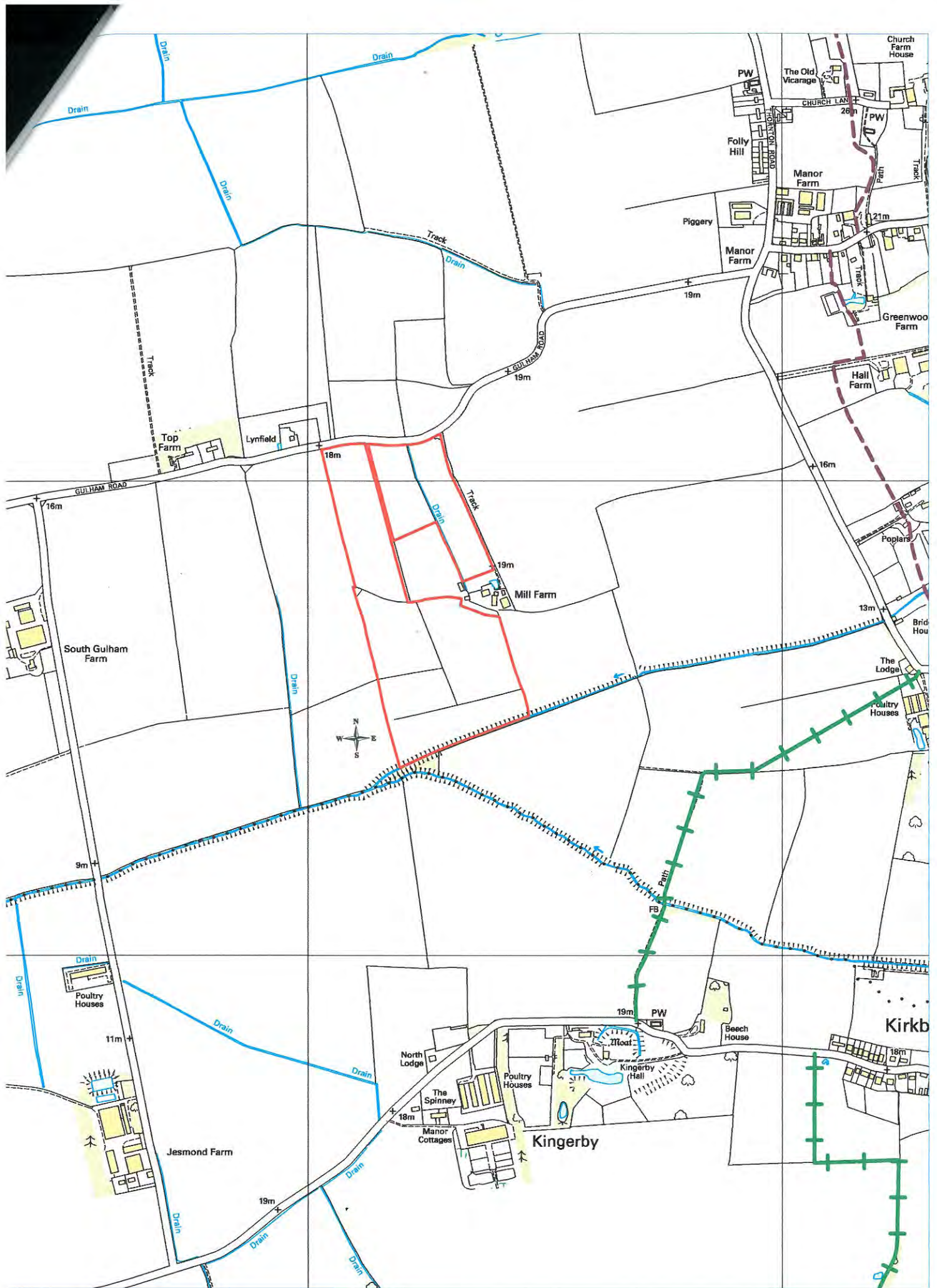
AWTHORPE CP

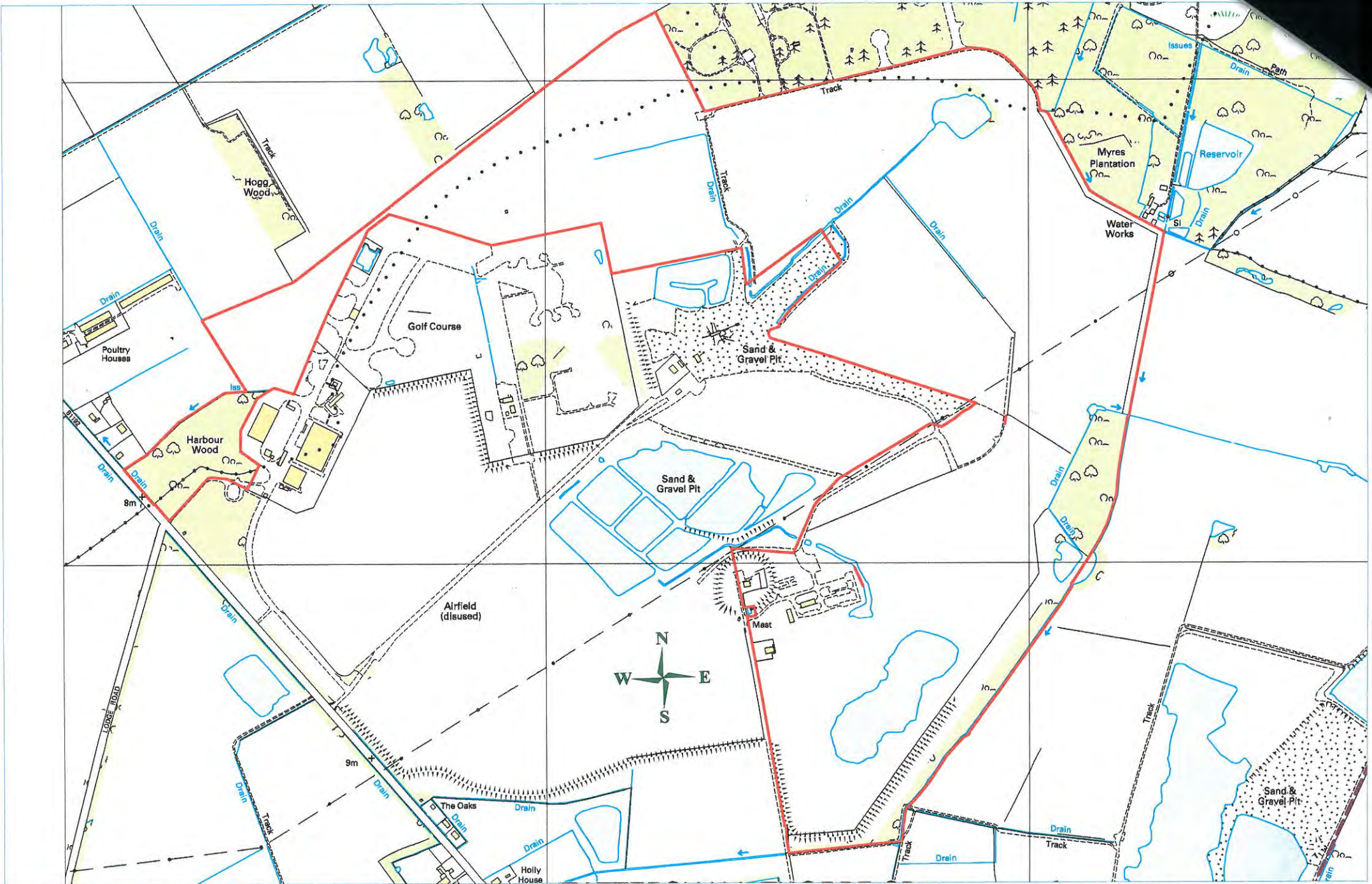








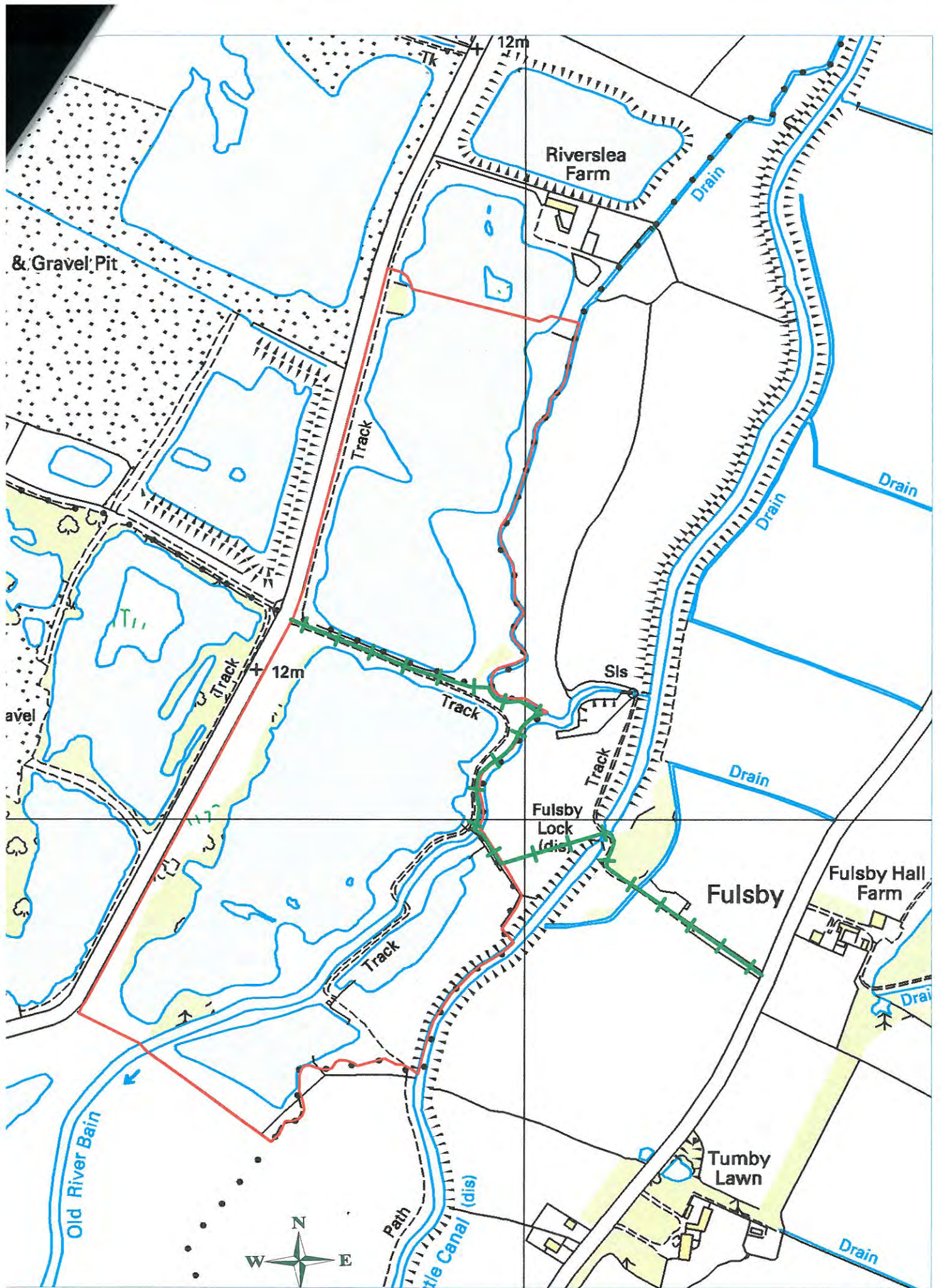


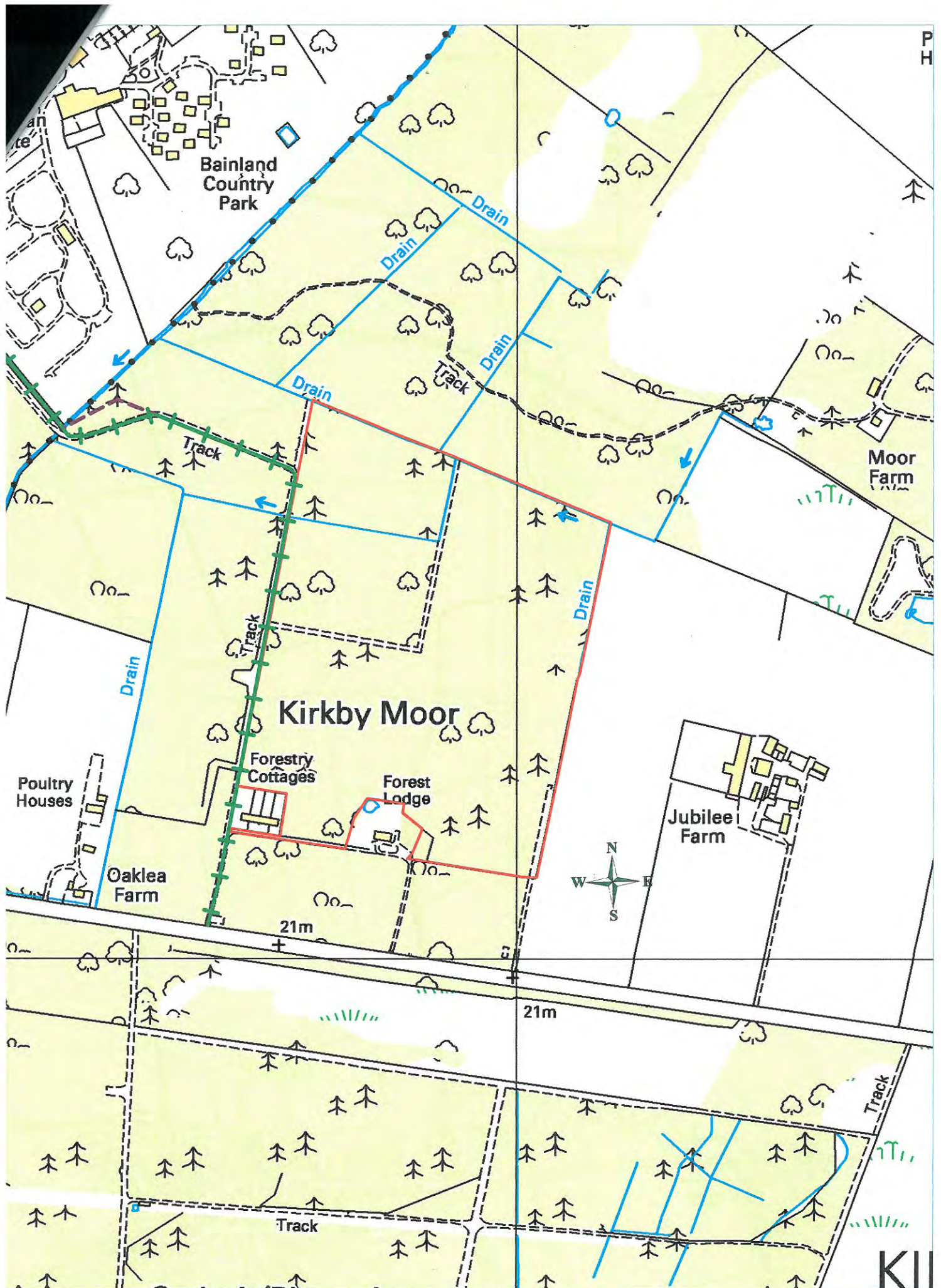


Lincolnshire Wildlife Trust
Kirkby Airfield

Scale 1: 10,000
Map ref: M

Contains Ordnance Survey data ©
Crown copyright and database right 2014
OS Licence No.100016739 & 100025370

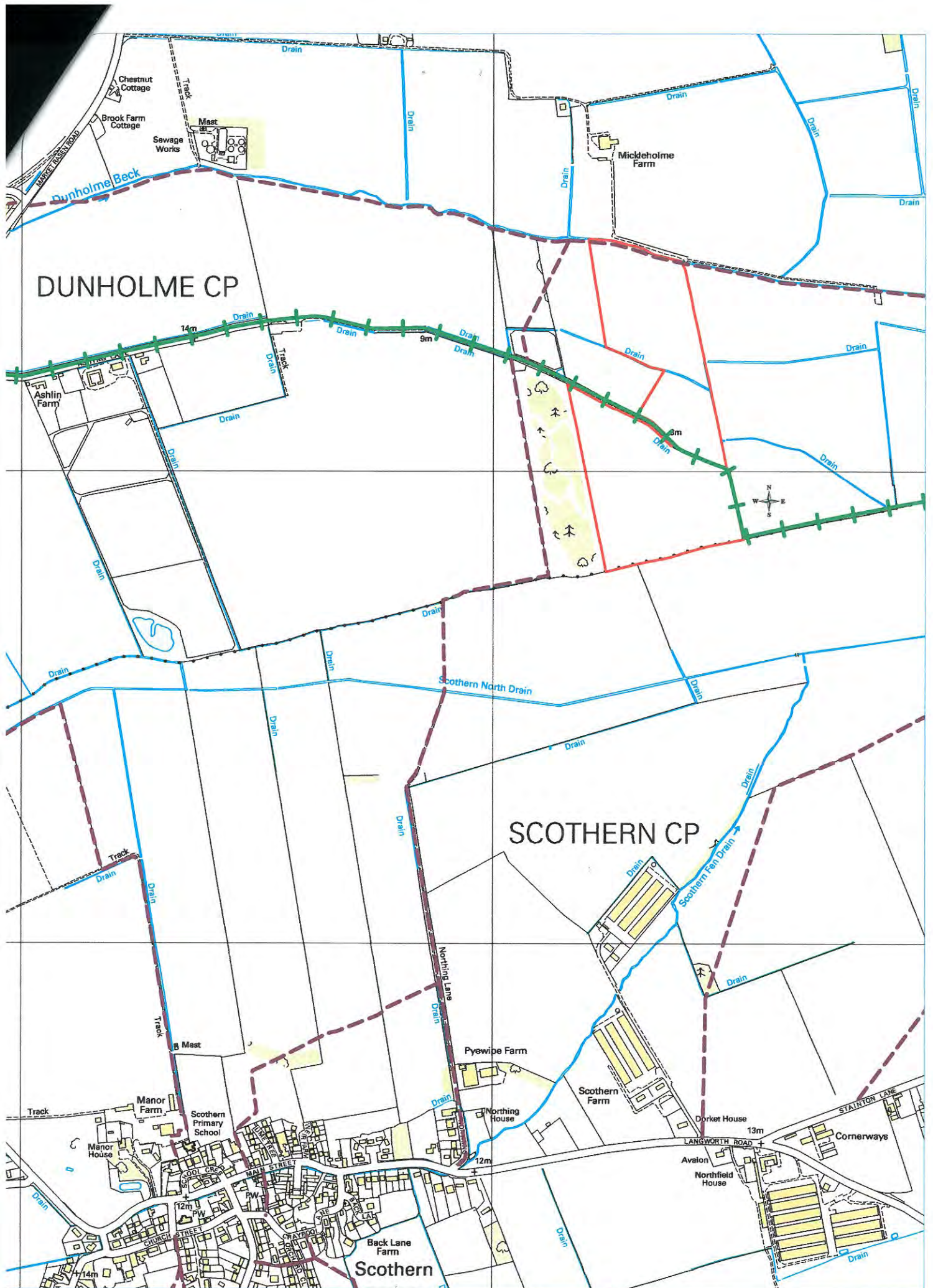


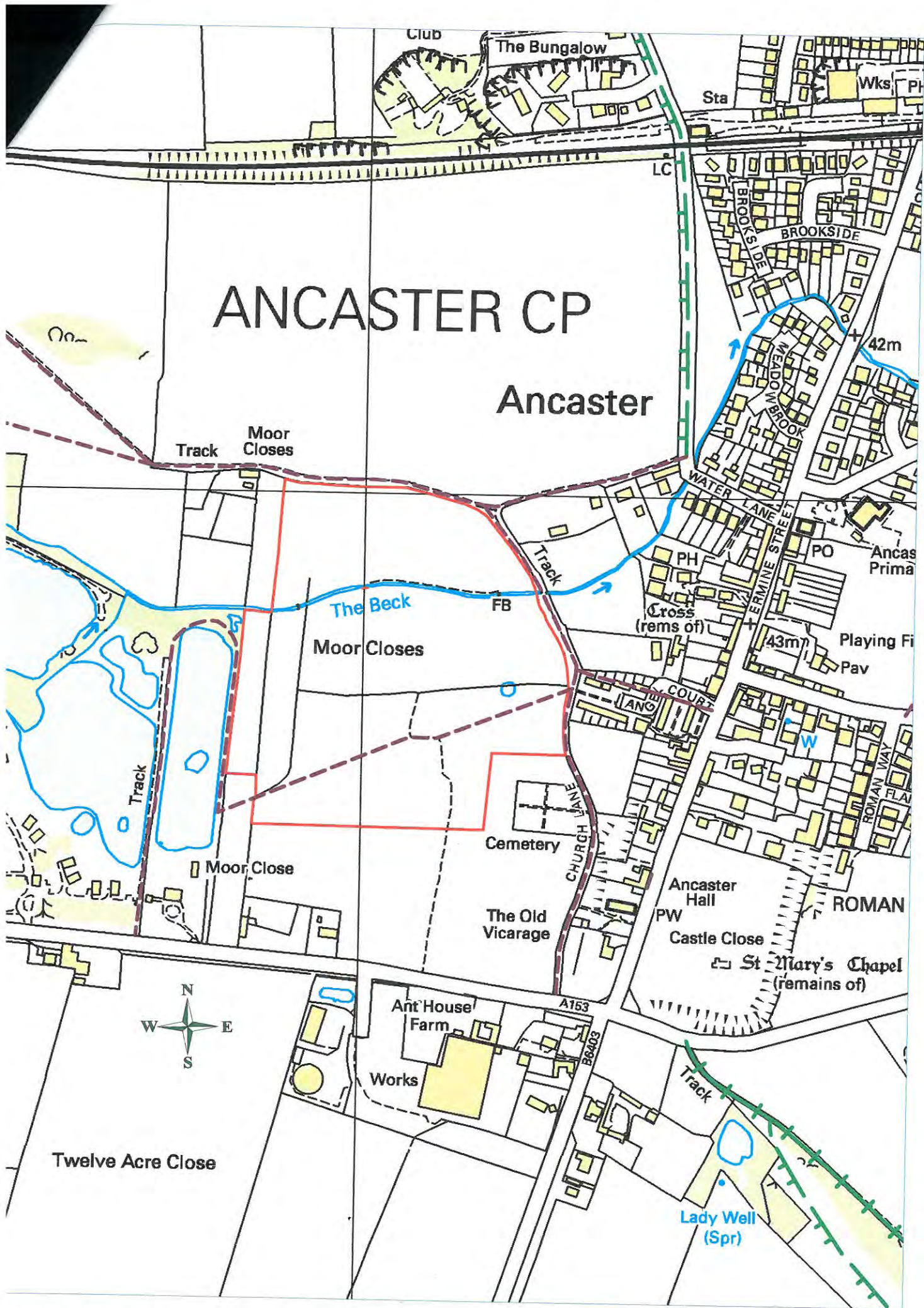


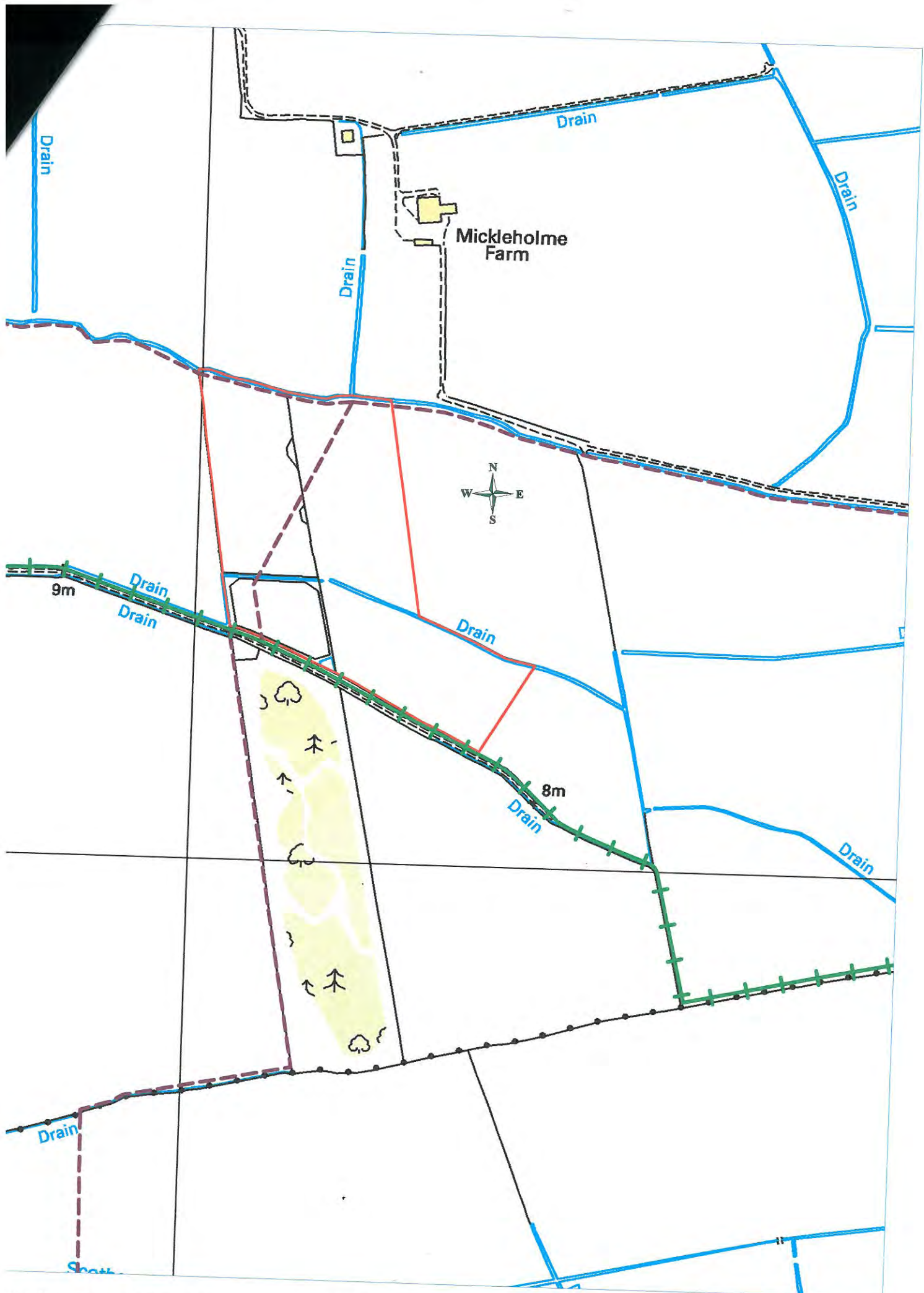
Lincolnshire Wildlife Trust
 Kirkby Low Wood

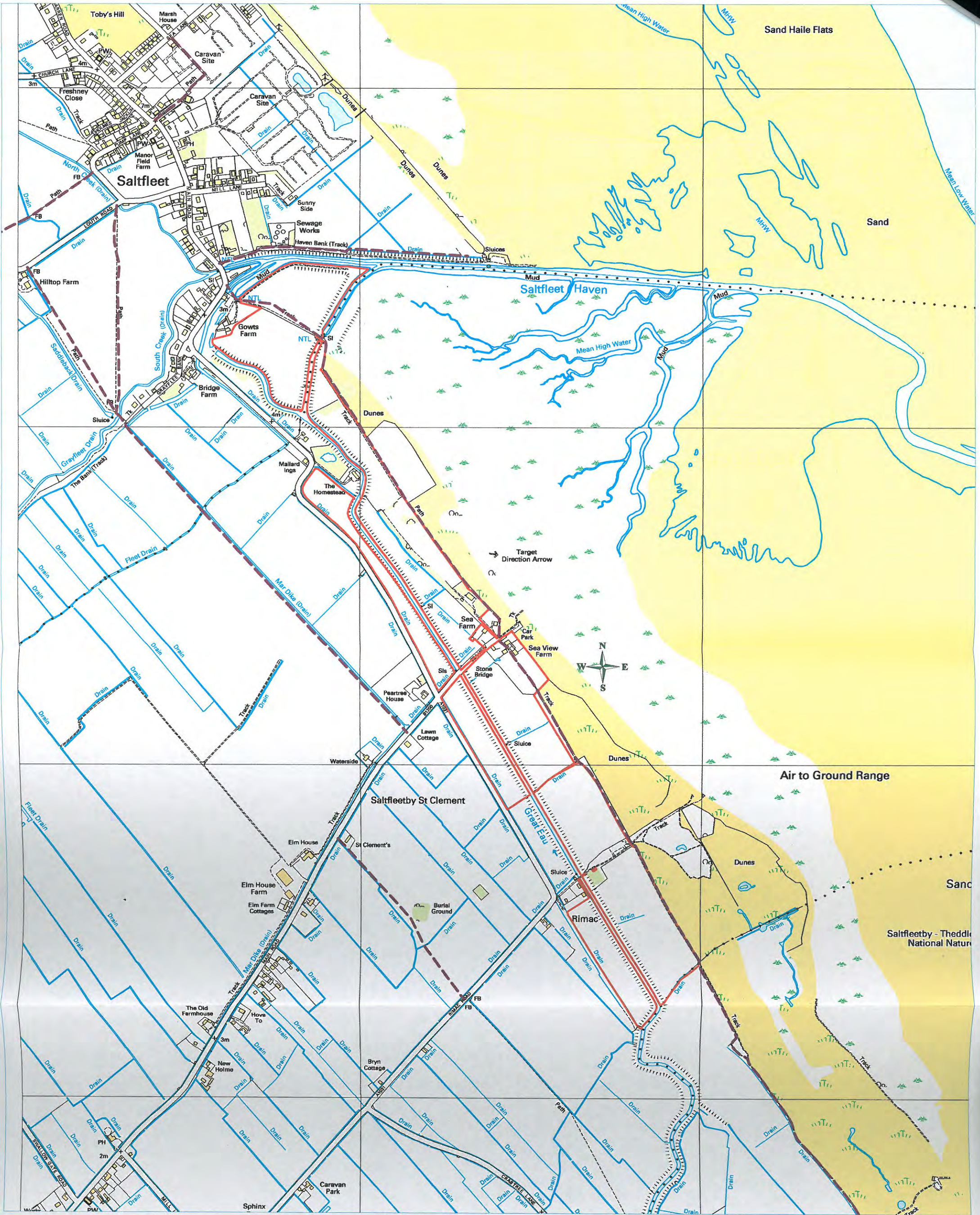
Scale 1: 5,000
 Map ref: O

Contains Ordnance Survey data ©
 Crown copyright and database right 2014
 OS Licence No.100016739 & 100025370





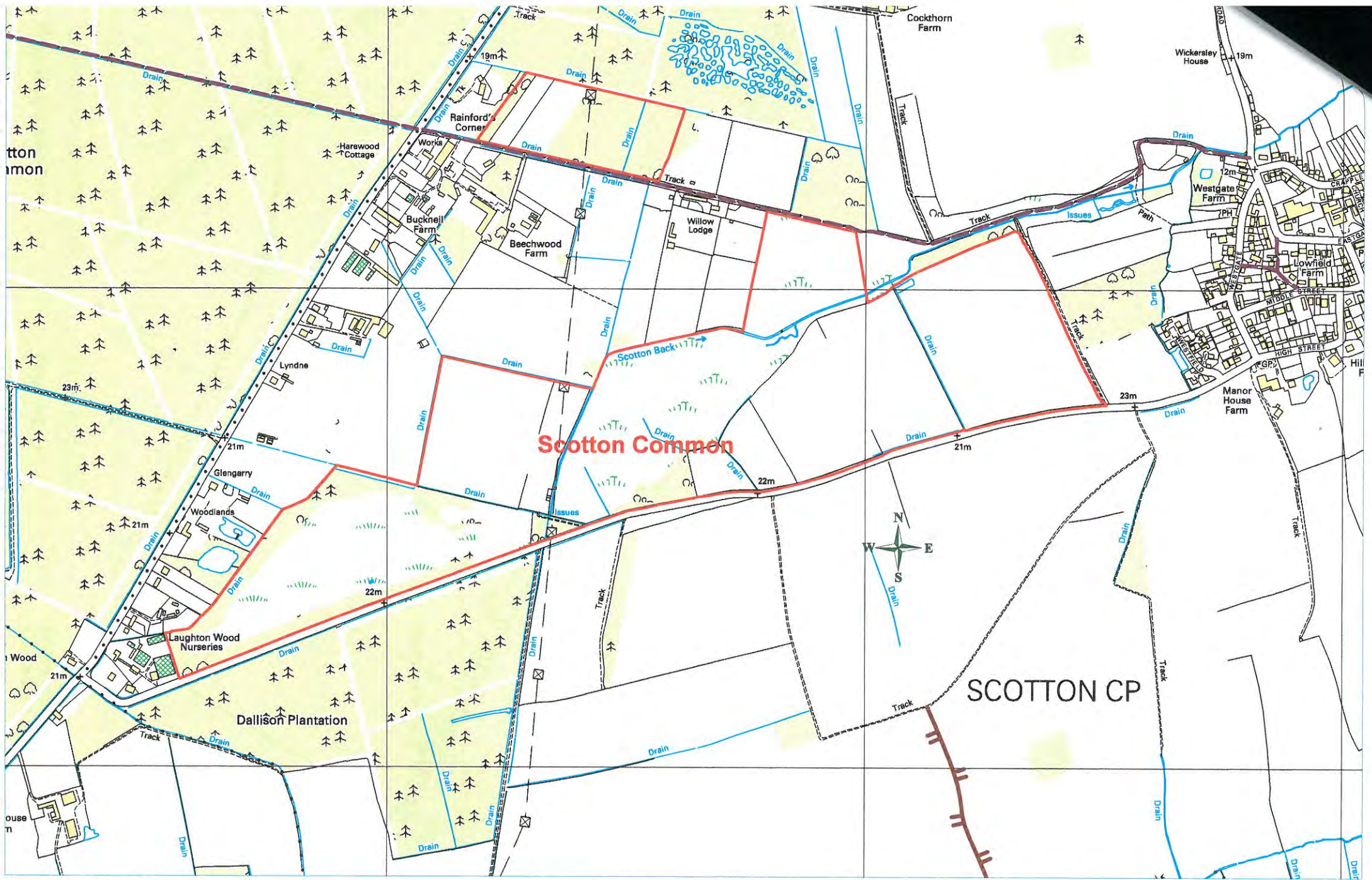




Lincolnshire Wildlife Trust
Saltfleetby-Theddlethorpe Dunes

Scale 1: 10,000
Map ref: S

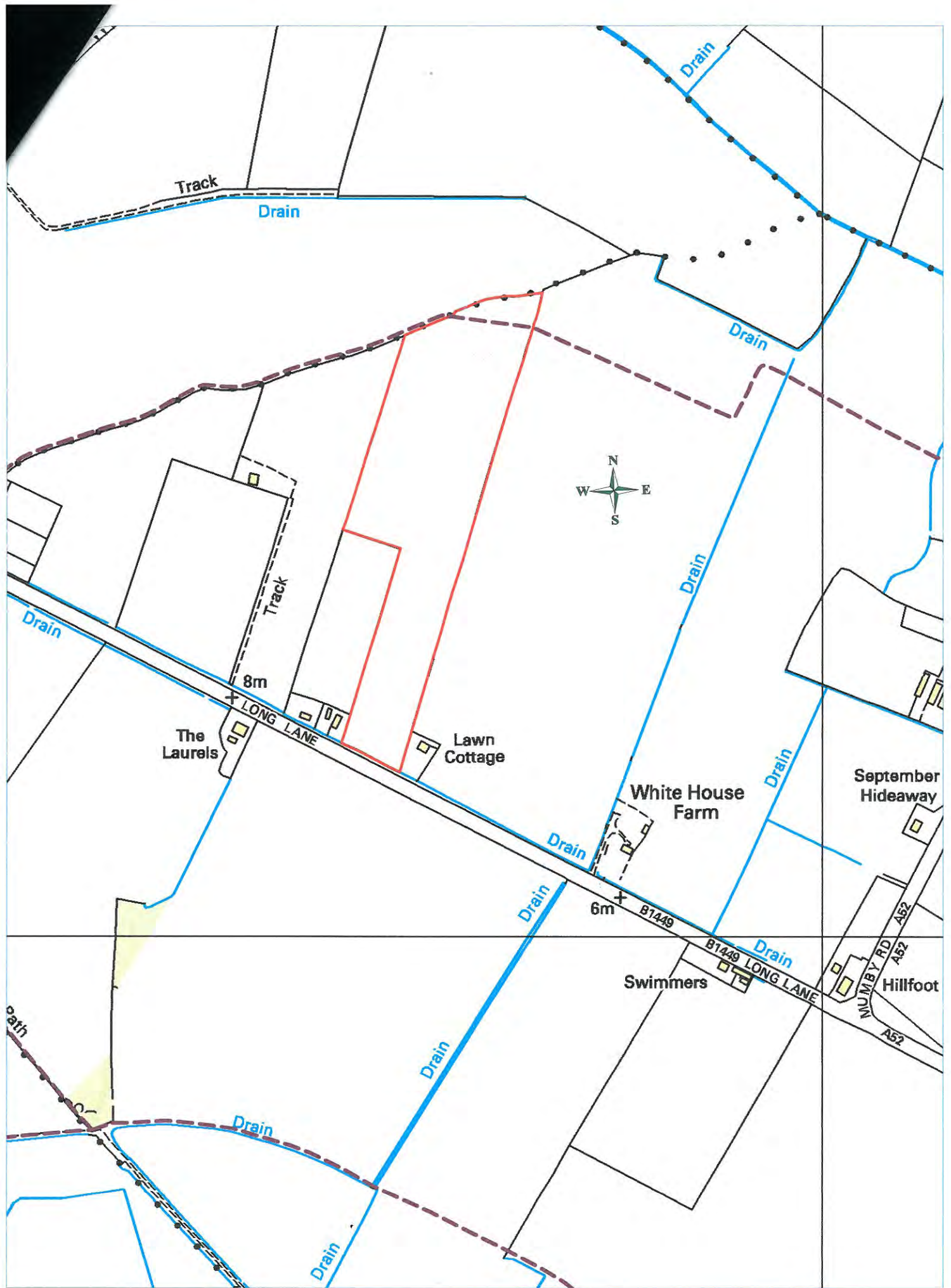
Contains Ordnance Survey data ©
Crown copyright and database right 2014
OS Licence No.100016739 & 100025370

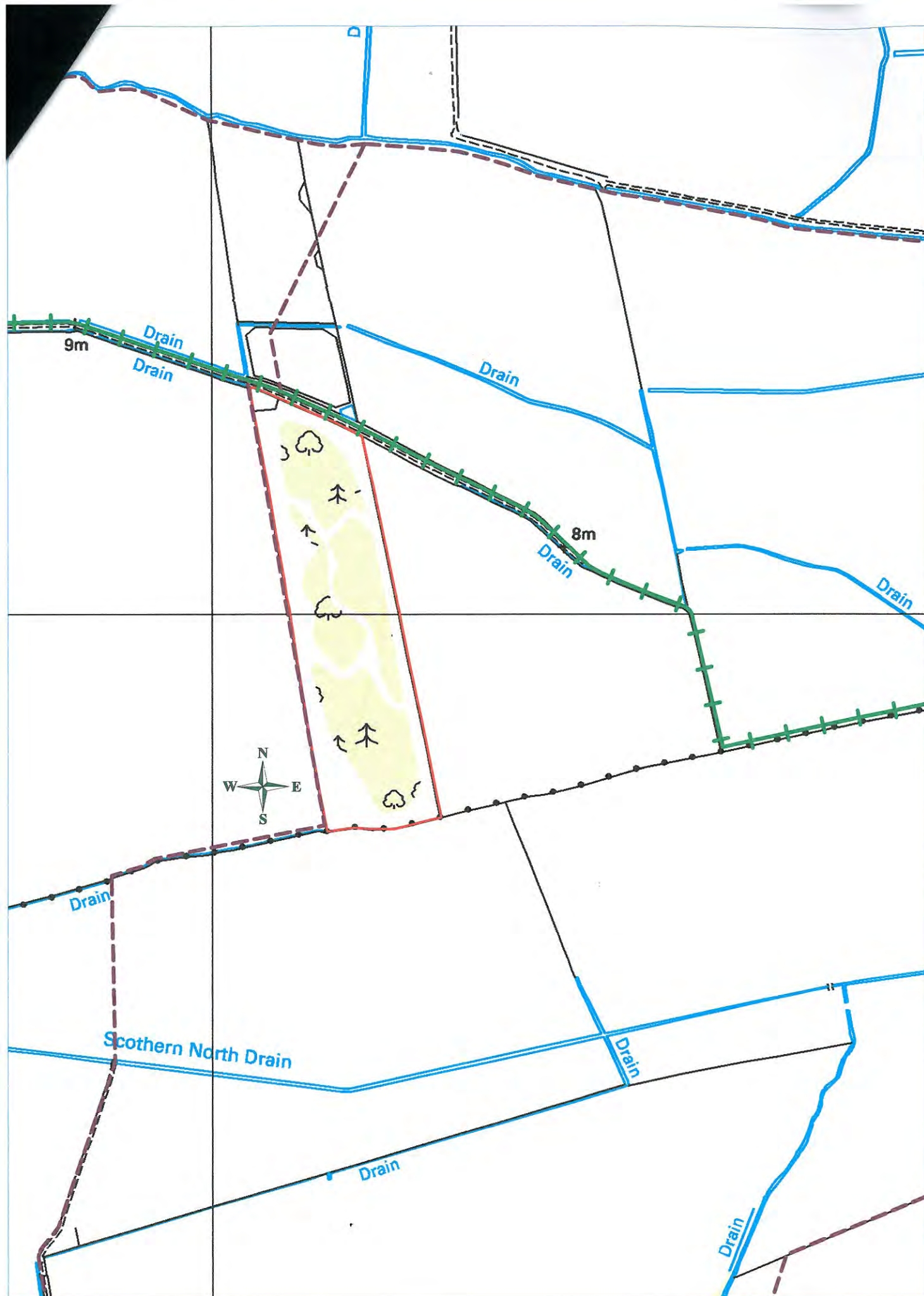


Lincolnshire Wildlife Trust
 Scotton Common

Scale 1: 10,000
 Map ref: T

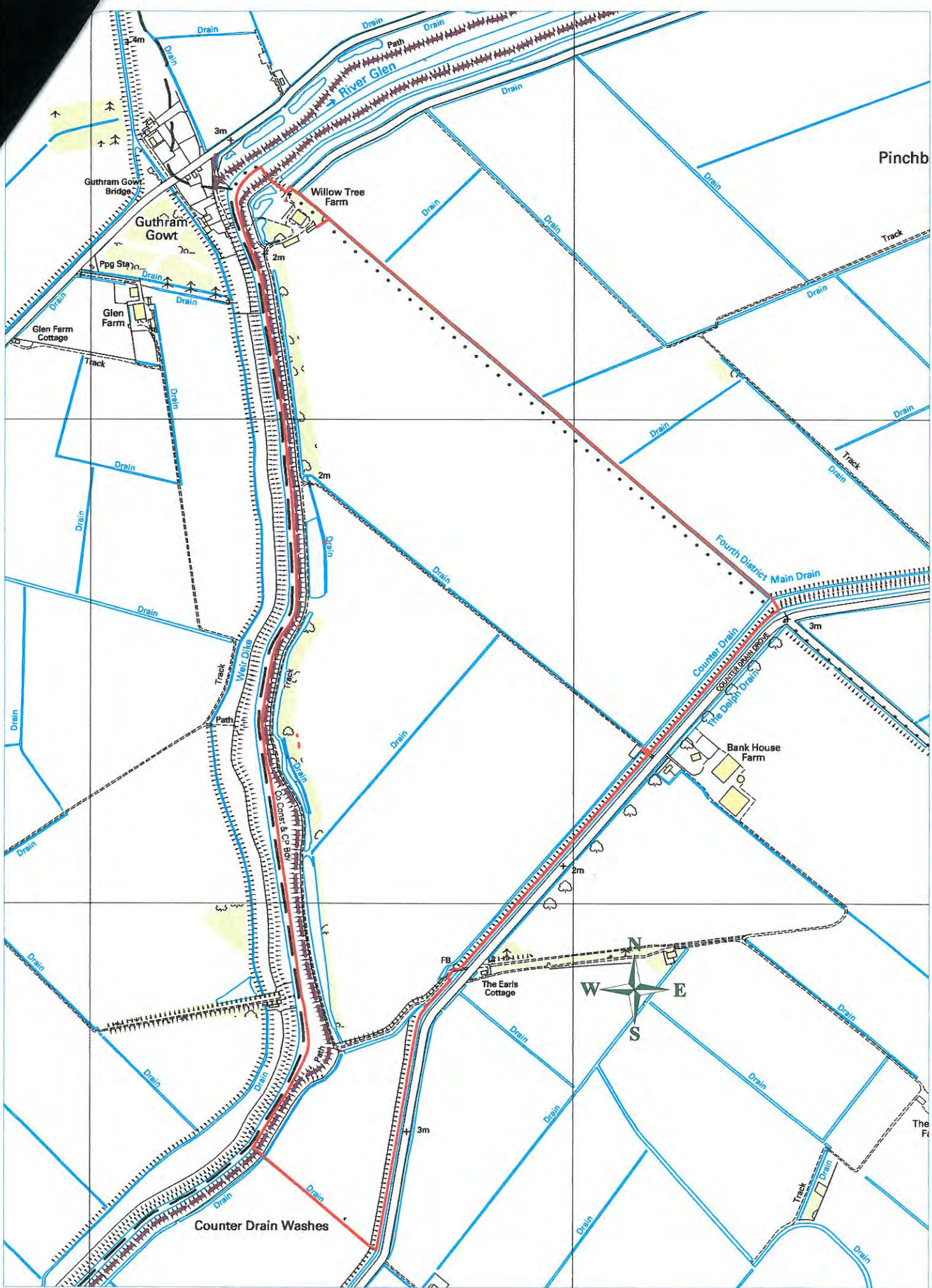
Contains Ordnance Survey data ©
 Crown copyright and database right 2014
 OS Licence No.100016739 & 100025370







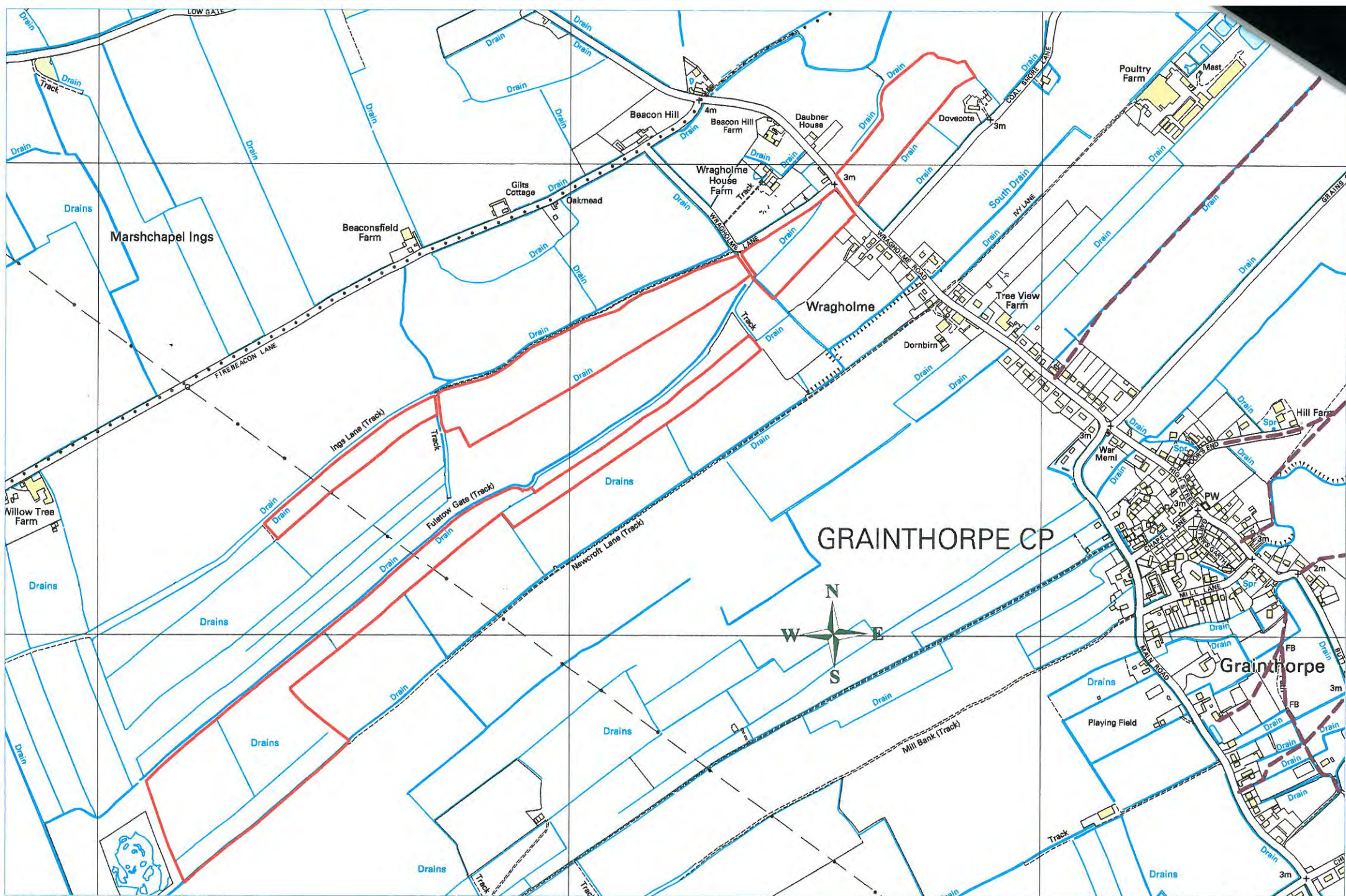
KIRKBY ON BAIN CP



Lincolnshire Wildlife Trust
Willow Tree Fen

Scale 1: 10,000
Map ref: X

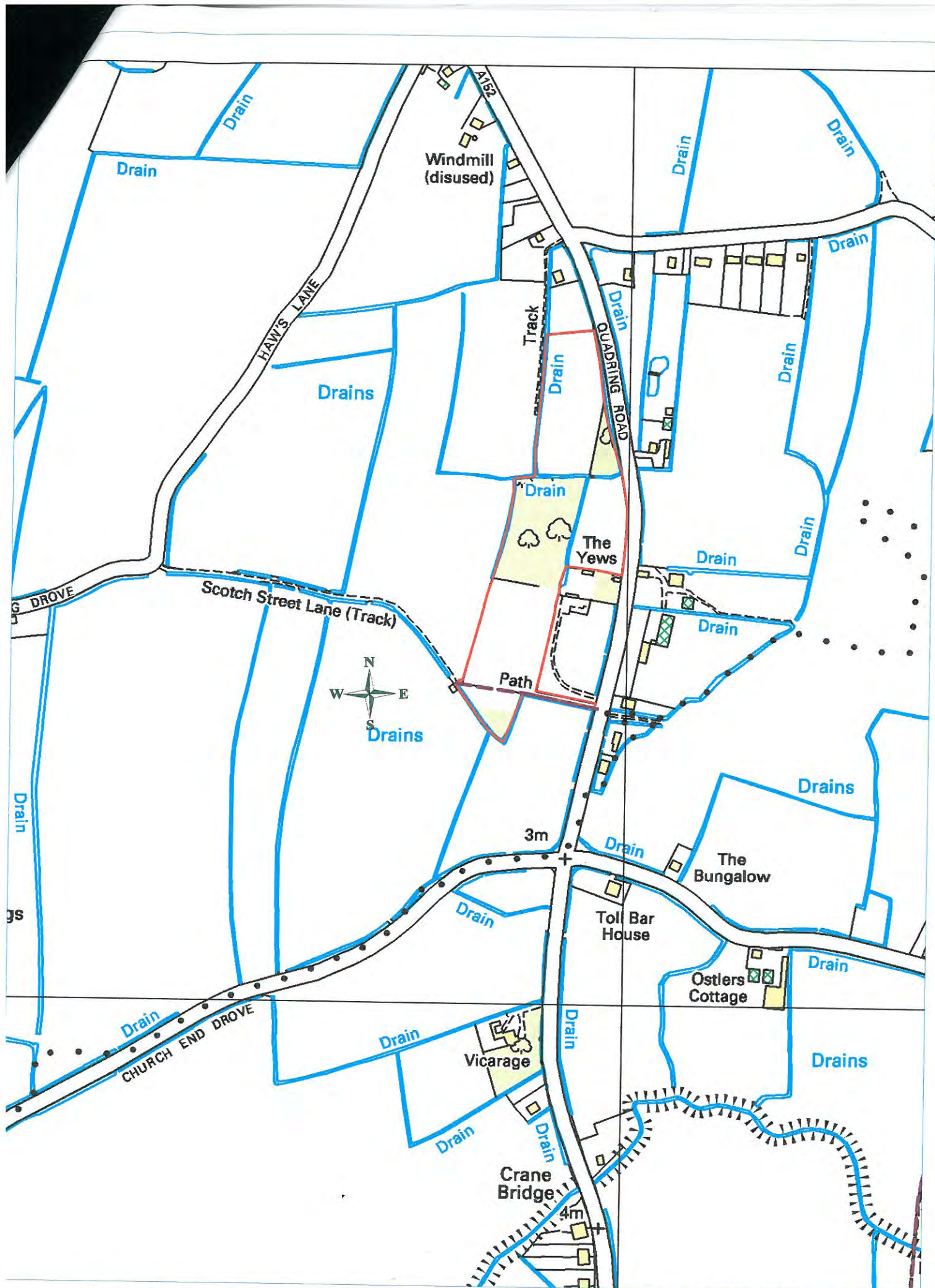
Contains Ordnance Survey data ©
Crown copyright and database right 2014
OS Licence No.100016739 & 100025370



Lincolnshire Wildlife Trust
Wragholme Ings

Scale 1: 10,000
Map ref: Y

Contains Ordnance Survey data ©
Crown copyright and database right 2014
OS Licence No.100016739 & 100025370



Application Forms for deposits under section 31(6) of the Highways Act 1980 and section 15A(1) of the Commons Act 2006

PART A: Information relating to the applicant and land to which the application relates

(all applicants must complete this Part)

1. Name of appropriate authority to which the application is addressed:

Lincolnshire County Council

2. Name and full address (including postcode) of applicant:

Lincolnshire Wildlife Trust, Banovallum House, Manor House Street, Horncastle, Lincolnshire, LN9 5HF

3. Status of applicant (tick relevant box or boxes):

I am

(a) the owner of the land(s) described in paragraph 4.

(b) making this application and the statements/declarations it contains on behalf of the Lincolnshire Wildlife Trust who is the owner of the land(s) described in paragraph 4 and in my capacity as Chief Executive.

4. Description of the land(s) to which the application relates:

This comprises a number of parcels as per attached table.

5. Ordnance Survey six-figure grid references of a point within the area of land(s) to which the application relates:

See attached table.

6. This deposit comprises the following declaration:

PART C: Declaration under section 31(6) of the Highways Act 1980

1. Lincolnshire Wildlife Trust is the owner of the lands described in paragraph 4 of Part A of this form, which are listed in the table attached to this form, and shown outlined red on the maps lodged with Lincolnshire County Council on 17th day of March 2014.

2. On the 17th day of March 2014 I, Paul Learoyd, deposited with Lincolnshire County Council, being the appropriate council, a statement accompanied by maps showing the Lincolnshire Wildlife Trust's properties outlined in red which stated that:

The ways shown green on those maps had been dedicated as bridleways

The ways shown purple on those maps had been dedicated as footpaths

No other ways had been dedicated over the Lincolnshire Wildlife Trust's property

3. No additional ways have been dedicated over the lands outlined in red on the maps referenced in paragraph 1 above since the statement dated 14th day of March 2014 referred to in paragraph 2 above and at the present time the Lincolnshire Wildlife Trust has no intention of dedicating any more public rights of way over the properties.

PART F: Statement of Truth
(all applicants must complete this Part)

WARNING: If you dishonestly enter information or make a statement that you know is, or might be, untrue or misleading, and intend by doing so to make a gain for yourself or another person, or to cause loss or the risk of loss to another person, you may commit the offence of fraud under section 1 of the Fraud Act 2006, the maximum penalty for which is 10 years' imprisonment or an unlimited fine, or both.

I BELIEVE THAT THE FACTS AND MATTERS CONTAINED IN THIS FORM ARE TRUE

Signature (of the person making the statement)

Print full name:

PAUL

Date:

3rd April 2014

You should keep a copy of the completed form

4. Description of parcels of land

Map Ref	Site name	Description	Grid reference
A	Anderby Marsh	Land at Roman Bank, Anderby	TF551 754
B	Badger Farm	Land at Asterby	TF265 804
C	Belchford Field	Land at Furlongs Lane, Belchford	TF301 746
D	Chapel Six Marsh	Land at Anderby Road, Chapel St Leonards	TF559 741
E	Coles & Peachfield	Land at Highgate Lane, Normanby-by-Spital	TF004 879
F	Deeping Lakes	Land at Station Road, Deeping St James	TF181 081
G	Fir Hill Quarry	Land at Muckton Road, Little Cawthorpe	TF360 829
H	Frampton Marsh	Land at Frampton Roads, Frampton	TF379 384
I	Goslings Corner	Land at Hoop Lane, Langton-by-Wragby	TF142 752
J	Heath's Meadows	Land at Ings Lane, Bratoft	TF485 638
K	Kéal Carr	Land at Main Road, East Keal	TF385 646
L	Kingerby Beck Meadows	Land at Gulham Road, North Owersby	TF052 937
M	Kirkby Airfield	Land at Kirkby Lane, Kirkby-on-Bain	TF220 612
N	Kirkby Gravel Pit	Land at Tattershall Road, Tattershall Thorpe	TF237 609
O	Kirkby Low Wood	Land at Moor Lane, Kirkby-on-Bain	TF219 632
P	Monks Wood	Land off Ashing Lane, Dunholme	TF040 793
Q	Moor Closes	Land at Church Lane, Ancaster	SK980 438
R	Pickerings Meadow	Land off Ashing Lane, Dunholme	TF040 793
S	Saltfleetby-Theddlethorpe Dunes	Land at Saltfleetby and Theddlethorpe	TF476 906
T	Scotton Common	Land at High Street, Scotton	SK875 986
U	Spendluffe Meadows	Land at Long Lane, Mumby	TF505 754
V	Watts Wood	Land at Ashing Lane, Dunholme	TF041 790
W	Wellsyke Lane Field	Land at Wellsyke Lane, Kirkby-on-Bain	TF225 631
X	Willow Tree Fen	Land at Guthram Gowt, Spalding	TF174 219
Y	Wragholme Ings	Land at Wragholme Road, Grainthorpe	TF369 973
Z	The Yews	Land at Quadring Road, Donington	TF219 344