

Parish: Langton by Wragby
Title: Land surrounding Langton Hill Farm
Reference number: CA/7/1/471

HIGHWAYS ACT 1980, SECTION 31 (6) – DEPOSITED MAPS, HIGHWAYS STATEMENT AND HIGHWAYS DECLARATIONS

Date of deposit of map and highways statement 28.01.2019

Depositor's name and address KJ & ER Stephenson, Langton Hill Farm, Langton by Wragby, Wragby, LN8 5QD; TJ Stephenson, Langton Hall Farm, Langton by Wragby, Wragby, LN8 5QB; RCH Harrod, 28 Blowing House Lane, Bodmin, Cornwall, PL30 5BN

Dates of deposit of highways declarations and names and addresses of depositors (1) 01.02.2019: KJ & ER Stephenson, Langton Hill Farm, Langton by Wragby, Wragby, LN8 5QD; TJ Stephenson, Langton Hall Farm, Langton by Wragby, Wragby, LN8 5QB; RCH Harrod, 28 Blowing House Lane, Bodmin, Cornwall, PL30 5BN

Date deposit expires: 31.01.2039

GEOGRAPHIC LOCATION

Grid Reference: TF155 757

Address and postcode of buildings on the deposited land Langton Hill Farm, 1 and 2 New Cottages and The Old Cottage, Langton Hill, Market Rasen, LN8 5QD; 1 and 2 Langton Hall Cottages, Langton Hall and Taylors Cottage, Hoop Lane, Langton by Wragby, Market Rasen, LN8 5QB

District East Lindsey


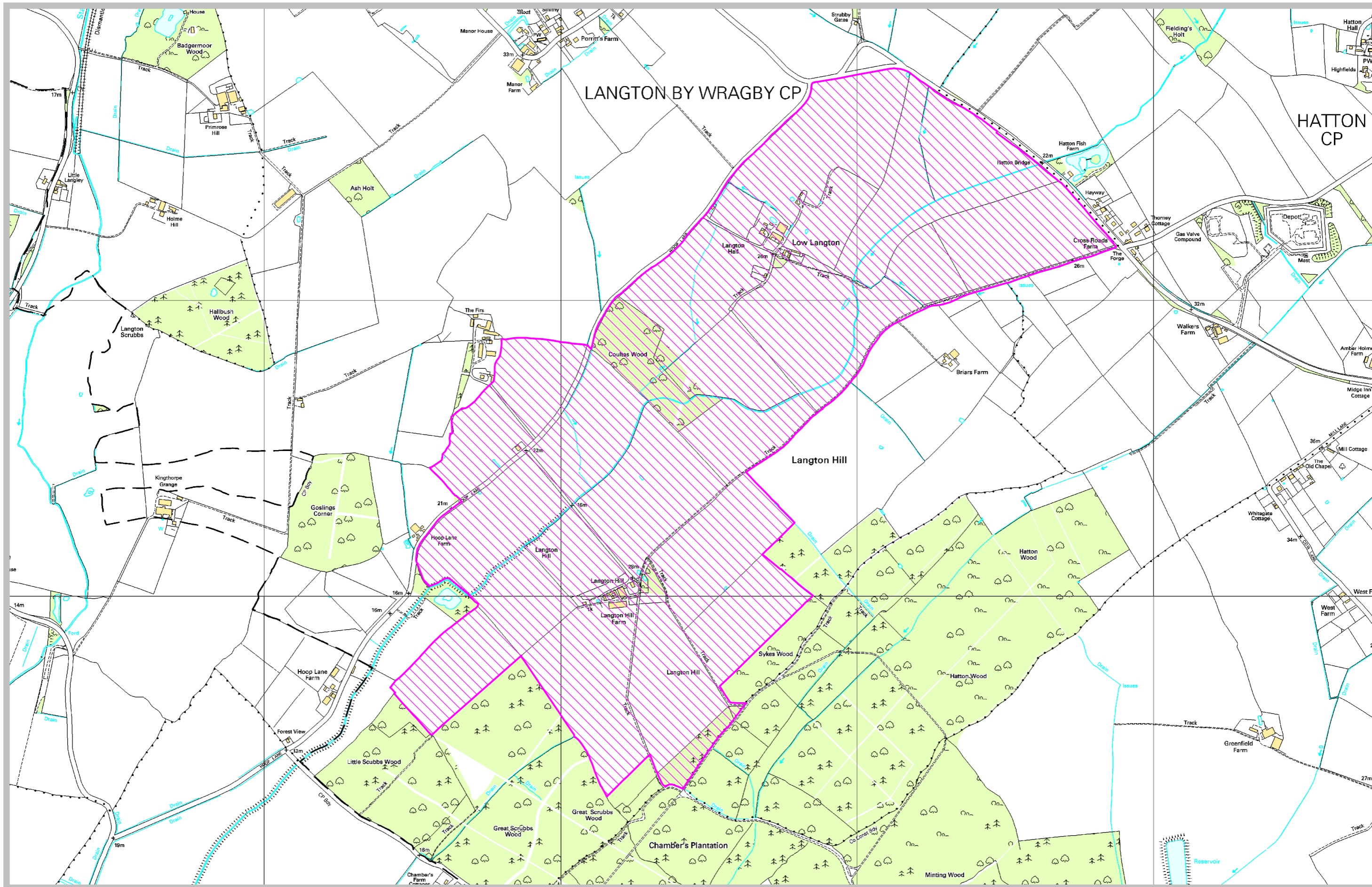
Nearest city or town Wragby

ENQUIRIES ABOUT THE REGISTER OR DEPOSITS

Enquiries concerning the register or the deposits lodged with the County Council should be made to the Definitive Map Officer at Lincolnshire County Council's Countryside Services Section by email to countryside_access@lincolnshire.gov.uk or by telephone on 01522 782070.

INFORMATION ABOUT THE REGISTER OF DEPOSITS

The County Council is required by law to keep and maintain a register of highways statements and highways declarations deposited under section 31 (6) of the Highways Act 1980 and landowner statements deposited under section 15A (1) of the Commons Act 2006. The register is available for public inspection on its website and in a paper copy format, together with copies of the deposited documents. Details, including names, addresses and the location of land relating to an application, which may be considered to be personal information, will therefore be in the public domain. This requirement overrides any entitlement a depositor and landowner may otherwise have under the Data Protection Act 1998 to prevent the publication of such information.



10. 'Appropriate authority' means (a) in relation to a map or statement deposited or declaration lodged under section 31(6) of that Act, an appropriate council (as defined in section 31(7) of the Highways Act 1980); and (b) in relation to a statement and map deposited under section 15A(1) of the 2006 Act, a commons registration authority (defined in section 4 of the Commons Act 2006 and section 2 of the Commons Registration Act 1965). In practice, the appropriate council and commons registration authority will usually be the same body.

PART A: Information relating to the applicant and land to which the application relates
(all applicants must complete this Part)

1. Name of appropriate authority to which the application is addressed:

Lincolnshire County Council
Countryside services
Economy & Environment
Lancaster House
36 Orchard Street
Lincoln
LN1 1XX

2. Name and full address (including postcode) of applicant:

KJ & ER Stephenson
Langton Hill Farm
Langton By Wragby
Wragby
LN8 5QD

TJ Stephenson

T. J. STEPHENSON
LANGTON HALL FARM
LANGTON-BY-WRAGBY
WRAGBY
LN8 5QB

RCH Harrod

R.C. HARROD
28, BLOWING HOUSE LANE
BODMIN.
CORNWALL
PL30 5BN

3. Status of applicant (tick relevant box or boxes):

I am

(a) the owners of the land(s) described in paragraph 4.

(b) making this application and the statements/declarations it contains on behalf of [insert name of owner] who is the owner of the land(s) described in paragraph 4 and in my capacity as [insert details].

4. Insert description of the land(s) to which the application relates (including full address and postcode):

Farm land Surrounding
Langton Hill Farm
Langton By Wragby
Wragby
LN8 5QD

As shown edged red on the accompanying plan

5. Ordnance Survey six-figure grid reference(s) of a point within the area of land(s) to which the application relates (if known):

TF151750

6. This deposit comprises the following statement *B*

PART B: Statement under section 31(6) of the Highways Act 1980

We are KJ Stephenson, ER Stephenson, TJ Stephenson & RCH Harrod the owners of the land described in paragraph 4 of Part A of this form and shown edged red on the map accompanying this statement.

Ways shown green on the accompanying map are public bridleways

No [other] ways over the land shown edged red on the accompanying map have been dedicated as highways.

PART E: Additional information relevant to the application
(insert any additional information relevant to the application)

PART F: Statement of Truth
(all applicants must complete this Part)

WARNING: If you dishonestly enter information or make a statement that you know is, or might be, untrue or misleading, and intend by doing so to make a gain for yourself or another person, or to cause loss or the risk of loss to another person, you may commit the offence of fraud under section 1 of the Fraud Act 2006, the maximum penalty for which is 10 years' imprisonment or an unlimited fine, or both.

I BELIEVE THAT THE FACTS AND MATTERS CONTAINED IN THIS FORM ARE TRUE

Signature (of the person making the statement of truth):



Print full name: KEITH J. STEPHENSON

Date: 28-12-2018

Signature (of the person making the statement of truth):

[REDACTED]

Print full name: ELIZABETH R STEPHENSON

Date: 28/12/18

Signature (of the person making the statement of truth):

[REDACTED]

Print full name: TREVOR STEPHENSON

Date: 28/12/18

Signature (of the person making the statement of truth):

[REDACTED]

Print full name: ROSALIE CHRISTINE HARROD

Date: 3/1/19

You should keep a copy of the completed form

Data Protection Act 1998 – Fair Processing Notice

The purpose of this Fair Processing Notice is to inform you of the use that will be made of your personal data, as required by the Data Protection Act 1998.

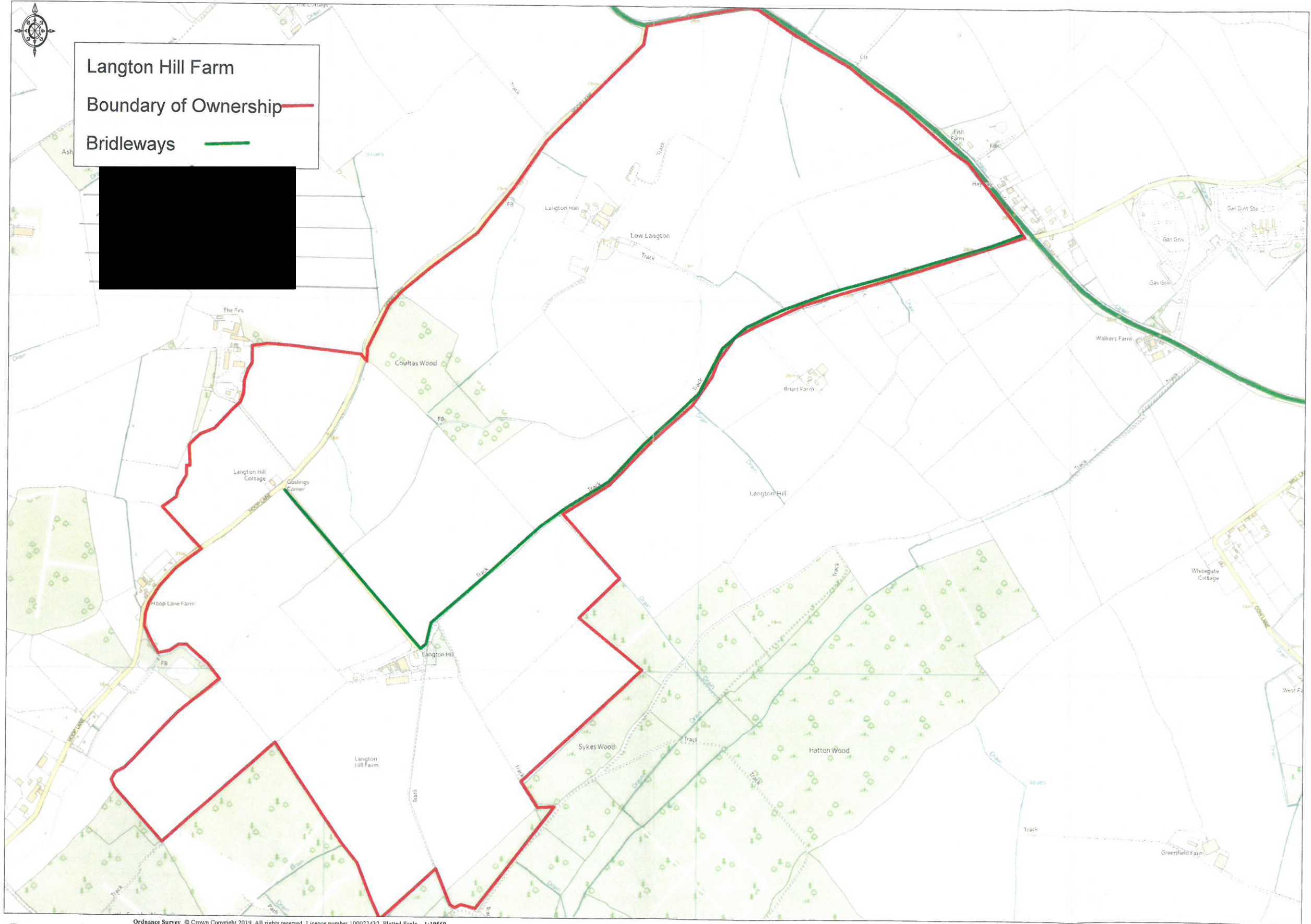
The appropriate authority (see explanation of definition in above guidance notes) in England is the data controller in respect of any personal data that you provide when you complete this form.

The information that you provide will be used by the appropriate authority in its duties to process applications to deposit statements, maps and declarations under section 31(6) the Highways Act 1980 and statements under section 15A(1) of the Commons Act 2006. The information you provide will also be used by the appropriate authority in its duty to update the registers in which details of such deposits are recorded under the Dedicated Highways (Registers under Section 31A of the Highways Act 1980) (England) Regulations 2007 and the Commons (Registration of Town or Village Greens) and Dedicated Highways (Landowner Statements and Declarations) (England) Regulations 2013.

The appropriate authority is required by the legislation above to maintain a register which holds information provided in this form, which can be inspected online or in person by

members of the public on request. It may also be required to release information, including personal data and commercial information, on request under the Environmental Information Regulations 2004 or the Freedom of Information Act 2000. However, the appropriate authority will not permit any unwarranted breach of confidentiality nor will they act in contravention of their obligations under the Data Protection Act 1998.

Langton Hill Farm
KJ,ER, TJ Stephenson & RC Harrod



Langton Hill Farm
Boundary of Ownership
Bridleways

10. 'Appropriate authority' means (a) in relation to a map or statement deposited or declaration lodged under section 31(6) of that Act, an appropriate council (as defined in section 31(7) of the Highways Act 1980); and (b) in relation to a statement and map deposited under section 15A(1) of the 2006 Act, a commons registration authority (defined in section 4 of the Commons Act 2006 and section 2 of the Commons Registration Act 1965). In practice, the appropriate council and commons registration authority will usually be the same body.

PART A: Information relating to the applicant and land to which the application relates
(all applicants must complete this Part)

1. Name of appropriate authority to which the application is addressed:

Lincolnshire County Council
Countryside services
Economy & Environment
Lancaster House
36 Orchard Street
Lincoln
LN1 1XX

2. Name and full address (including postcode) of applicant:

KJ & ER Stephenson
Langton Hill Farm
Langton By Wragby
Wragby
LN8 5QD

TJ Stephenson
Langton Hall Farm
Langton By Wragby
Wragby
LN8 5QB

RCH Harrod
28 Blowinghouse Lane
Bodmin
Cornwall
PL30 5BN

3. Status of applicant (tick relevant box or boxes):

I am

(a) the owners of the land(s) described in paragraph 4.

(b) making this application and the statements/declarations it contains on behalf of [insert name of owner] who is the owner of the land(s) described in paragraph 4 and in my capacity as [insert details].

4. Insert description of the land(s) to which the application relates (including full address and postcode):

Farm land Surrounding
Langton Hill Farm
Langton By Wragby
Wragby
LN8 5QD

As shown edged red on the accompanying plan

5. Ordnance Survey six-figure grid reference(s) of a point within the area of land(s) to which the application relates (if known):

TF151750

6. This deposit comprises the following statement C

PART C: Declaration under section 31(6) of the Highways Act 1980

1. We are KJ Stephenson, ER Stephenson, TJ Stephenson & RCH Harrod the owners of the land described in paragraph 4 of Part A of this form and shown edged red on the map accompanying this declaration/lodged with Lincolnshire Council on 28/01/2019.

2. On the twenty eighth day of January 2019 we deposited with Lincolnshire Council, being the appropriate council, a statement accompanied by a map showing KJ Stephenson, ER Stephenson, TJ Stephenson & RCH Harrod property edged red which stated that:

The ways shown green on that map [and on the map accompanying this declaration] had been dedicated as public bridleways

No other ways had been dedicated as highways over KJ Stephenson, ER Stephenson, TJ Stephenson & RCH Harrod property

4. No additional ways have been dedicated over the land edged red on the map accompanying this declaration referenced in paragraph 1 above since the statement signed by KJ Stephenson, ER Stephenson & TJ Stephenson on the 28th December 2018 & RCH Harrod on 3rd January referred to in paragraph 2 above, other than those bridleways marked in the appropriate colour on the map accompanying this declaration and at the present time KJ Stephenson, ER Stephenson, TJ Stephenson & RCH Harrod has no intention of dedicating any more public rights of way over the property.

PART E: Additional information relevant to the application
(insert any additional information relevant to the application)

PART F: Statement of Truth
(all applicants must complete this Part)

WARNING: If you dishonestly enter information or make a statement that you know is, or might be, untrue or misleading, and intend by doing so to make a gain for yourself or another person, or to cause loss or the risk of loss to another person, you may commit the offence of fraud under section 1 of the Fraud Act 2006, the maximum penalty for which is 10 years' imprisonment or an unlimited fine, or both.

I BELIEVE THAT THE FACTS AND MATTERS CONTAINED IN THIS FORM ARE TRUE

Signature (of the person making the statement of truth):

Print full name: KEITH J. STEPHENSON

Date: 15-1-2019

Signature (of the person making the statement of truth):



Print full name: TREVOR J. STEPHENSON

Date: 17/1/2019


Signature (of the person making the statement of truth):



Print full name: ELIZABETH R STEPHENSON

Date: ~~17/1/2019~~ 17/1/19

Signature (of the person making the statement of truth):



Print full name: ROSALIE C. HARRAD

Date: 19/1/19



You should keep a copy of the completed form

Data Protection Act 1998 – Fair Processing Notice

The purpose of this Fair Processing Notice is to inform you of the use that will be made of your personal data, as required by the Data Protection Act 1998.

The appropriate authority (see explanation of definition in above guidance notes) in England is the data controller in respect of any personal data that you provide when you complete this form.

The information that you provide will be used by the appropriate authority in its duties to process applications to deposit statements, maps and declarations under section 31(6) the Highways Act 1980 and statements under section 15A(1) of the Commons Act 2006. The information you provide will also be used by the appropriate authority in its duty to update the registers in which details of such deposits are recorded under the Dedicated Highways (Registers under Section 31A of the Highways Act 1980) (England) Regulations 2007 and the Commons (Registration of Town or Village Greens) and Dedicated Highways (Landowner Statements and Declarations) (England) Regulations 2013.

The appropriate authority is required by the legislation above to maintain a register which holds information provided in this form, which can be inspected online or in person by members of the public on request. It may also be required to release information, including personal data and commercial information, on request under the Environmental Information Regulations 2004 or the Freedom of Information Act 2000. However, the appropriate authority will not permit any unwarranted breach of confidentiality nor will they act in contravention of their obligations under the Data Protection Act 1998.

Langton Hill Farm
KJ,ER, TJ Stephenson & RC Harrod

