

Parish: Branston and Mere, Canwick, Heighington
Title: Land to the east of Branston & land to the south east of Canwick
Reference number: CA/7/1/454

HIGHWAYS ACT 1980, SECTION 31 (6) – DEPOSITED MAPS, HIGHWAYS STATEMENT AND HIGHWAYS DECLARATIONS

Date of deposit of map and highways statement 30.05.2018
Depositor's name and address Robert Nelstrop Farms Limited, Westfield Farms, Hall Lane, Branston, Lincoln, LN4 1PZ
Dates of deposit of highways declarations and names and addresses of depositors NO HIGHWAYS DECLARATION HAS BEEN DEPOSITED
Date deposit expires: 29.05.2038

GEOGRAPHIC LOCATION

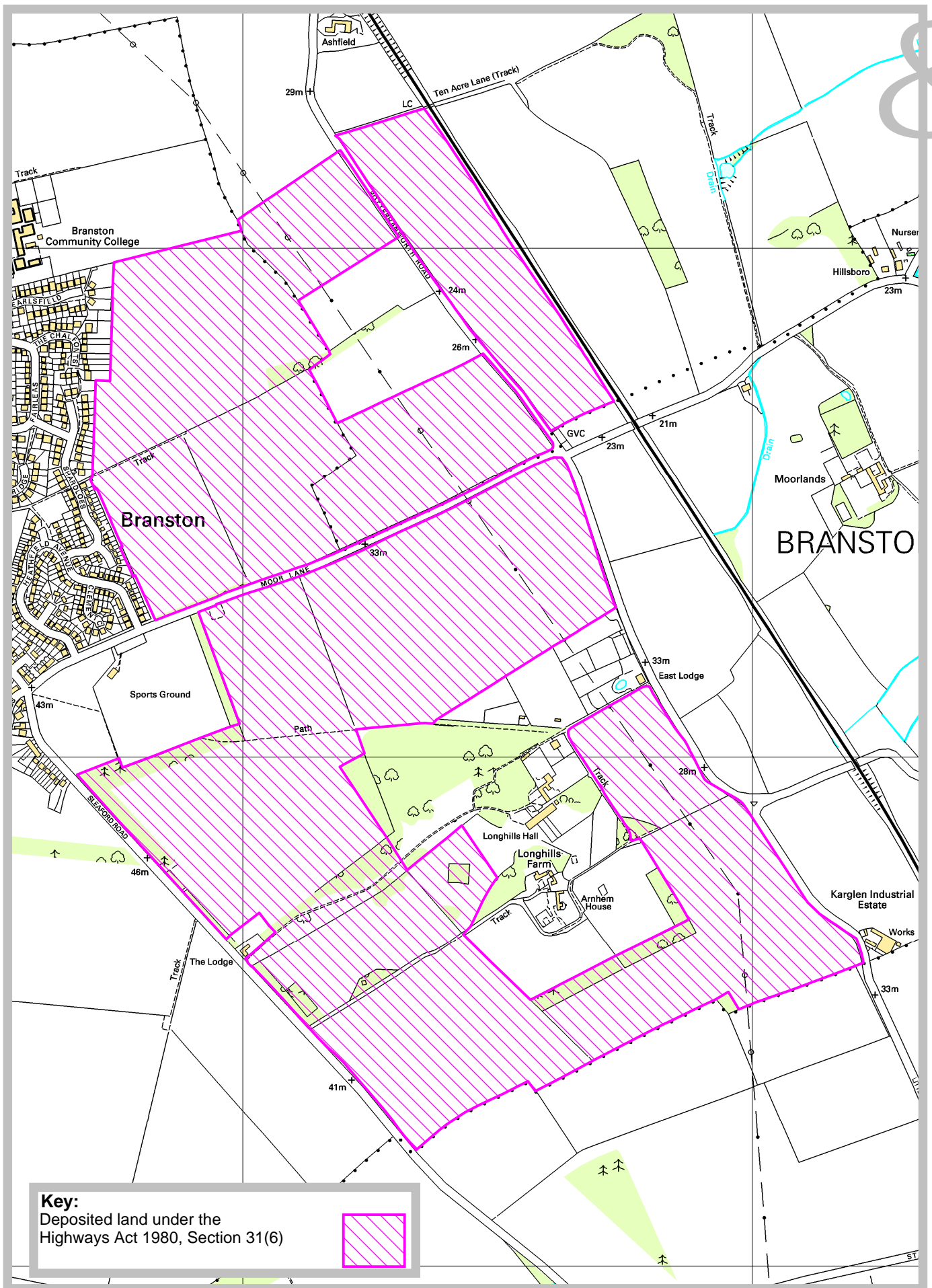
Grid Reference: TF033 672, TF002 694
Address and postcode of buildings on the deposited land
District North Kesteven
Nearest city or town Lincoln

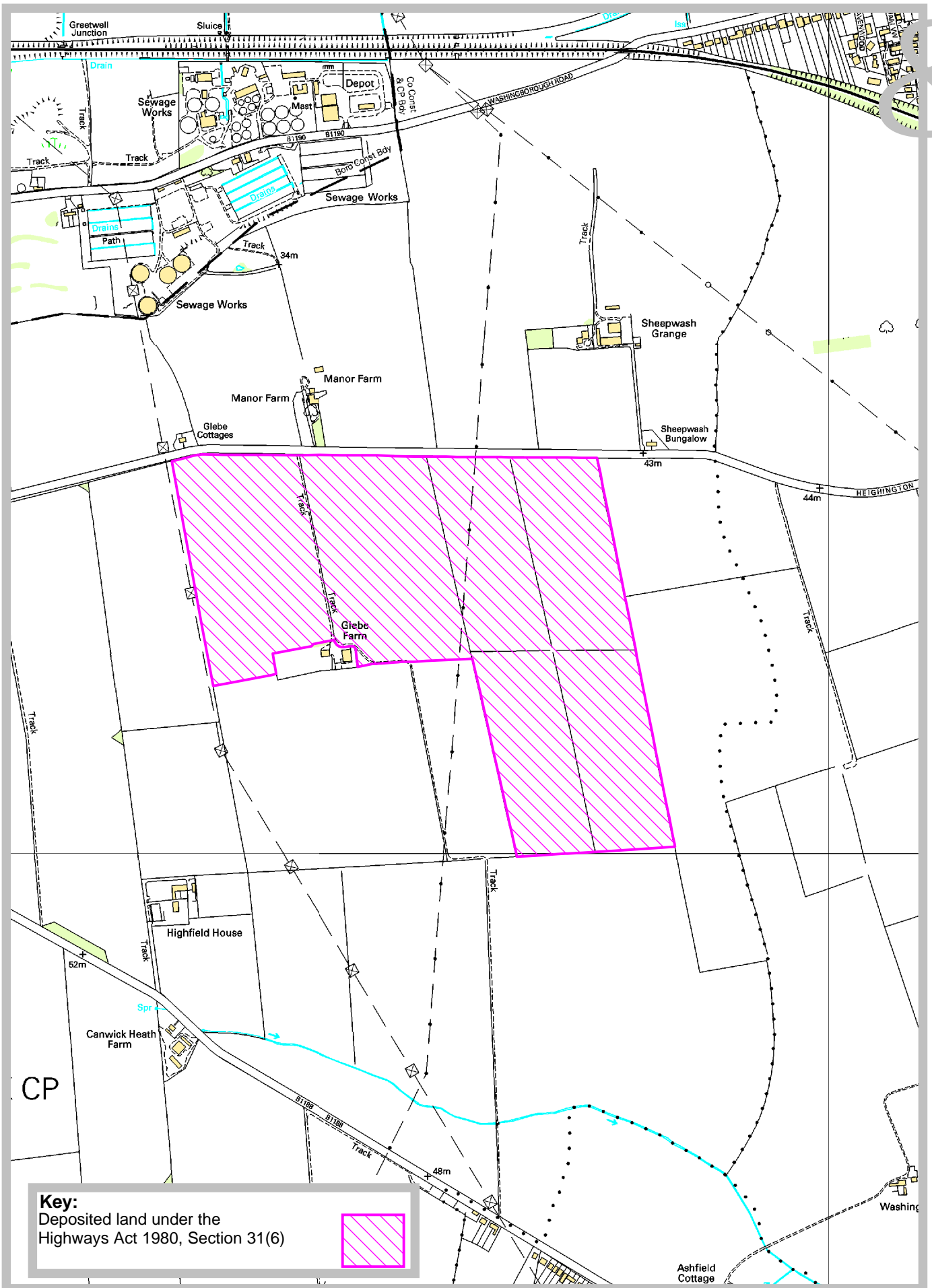
ENQUIRIES ABOUT THE REGISTER OR DEPOSITS

Enquiries concerning the register or the deposits lodged with the County Council should be made to the Definitive Map Officer at Lincolnshire County Council's Countryside Services Section by email to countryside_access@lincolnshire.gov.uk or by telephone on 01522 782070.

INFORMATION ABOUT THE REGISTER OF DEPOSITS

The County Council is required by law to keep and maintain a register of highways statements and highways declarations deposited under section 31 (6) of the Highways Act 1980 and landowner statements deposited under section 15A (1) of the Commons Act 2006. The register is available for public inspection on its website and in a paper copy format, together with copies of the deposited documents. Details, including names, addresses and the location of land relating to an application, which may be considered to be personal information, will therefore be in the public domain. This requirement overrides any entitlement a depositor and landowner may otherwise have under the Data Protection Act 1998 to prevent the publication of such information.





10. "Appropriate authority" means (a) in relation to a map or statement deposited or declaration lodged under section 31(6) of that Act, an appropriate council (as defined in section 31(7) of the Highways Act 1980); and (b) in relation to a statement and map deposited under section 15A(1) of the 2006 Act, a commons registration authority (defined in section 4 of the Commons Act 2006 and section 2 of the Commons Registration Act 1965). In practice, the appropriate council and commons registration authority will usually be the same body.

**PART A: Information relating to the applicant and land to which the application relates
(all applicants must complete this Part)**

1. Name of appropriate authority to which the application is addressed:
Lincolnshire County Council

2. Name and full address (including postcode) of applicant:
Robert Nelstrop Farms Limited
Westfield Farm
Hall Lane
Branston
Lincoln
LN4 1PZ

3. Status of applicant (tick relevant box or boxes):

We are

(a) the owner of the land(s) described in paragraph 4.

(b) making this application and the statements/declarations it contains on behalf of Robert Nelstrop Farms Limited who is the owner of the land(s) described in paragraph 4 and in our capacity as Directors for Robert Nelstrop Farms Limited.

4. Insert description of the land(s) to which the application relates (including full address and postcode):

Land to the east and south east of Branston

Land to the south east of Canwick and north of the B1188 Lincoln Road

5. Ordnance Survey six-figure grid reference(s) of a point within the area of land(s) to which the application relates (if known):

Grid References: 500460,369398 and 503238,367233

6. This deposit comprises the following statement(s) and/or declarations (*delete Parts B, C, or D where not applicable*):

B

PART B: Statement under section 31(6) of the Highways Act 1980

Robert Nelstrop Farms Limited is the owner of the land described in paragraph 4 of Part A of this form and shown edged red on the maps accompanying this statement.

Ways shown purple on the accompanying maps are public footpaths.

No other ways over the land shown edged red on the accompanying maps have been dedicated as highways.

PART E: Additional information relevant to the application
(insert any additional information relevant to the application)

None

PART F: Statement of Truth
(all applicants must complete this Part)

WARNING: If you dishonestly enter information or make a statement that you know is, or might be, untrue or misleading, and intend by doing so to make a gain for yourself or another person, or to cause loss or the risk of loss to another person, you may commit the offence of fraud under section 1 of the Fraud Act 2006, the maximum penalty for which is 10 years' imprisonment or an unlimited fine, or both.

I BELIEVE THAT THE FACTS AND MATTERS CONTAINED IN THIS FORM ARE TRUE

Signature (of the person making the statement of truth): X 

Print full name: Robert F Nelstrop (Director)

Date: X 20/5/18

Signature (of the person making the statement of truth): X 

Print full name: Sarah J Nelstrop (Director)

Date: X 20/5/18

You should keep a copy of the completed form

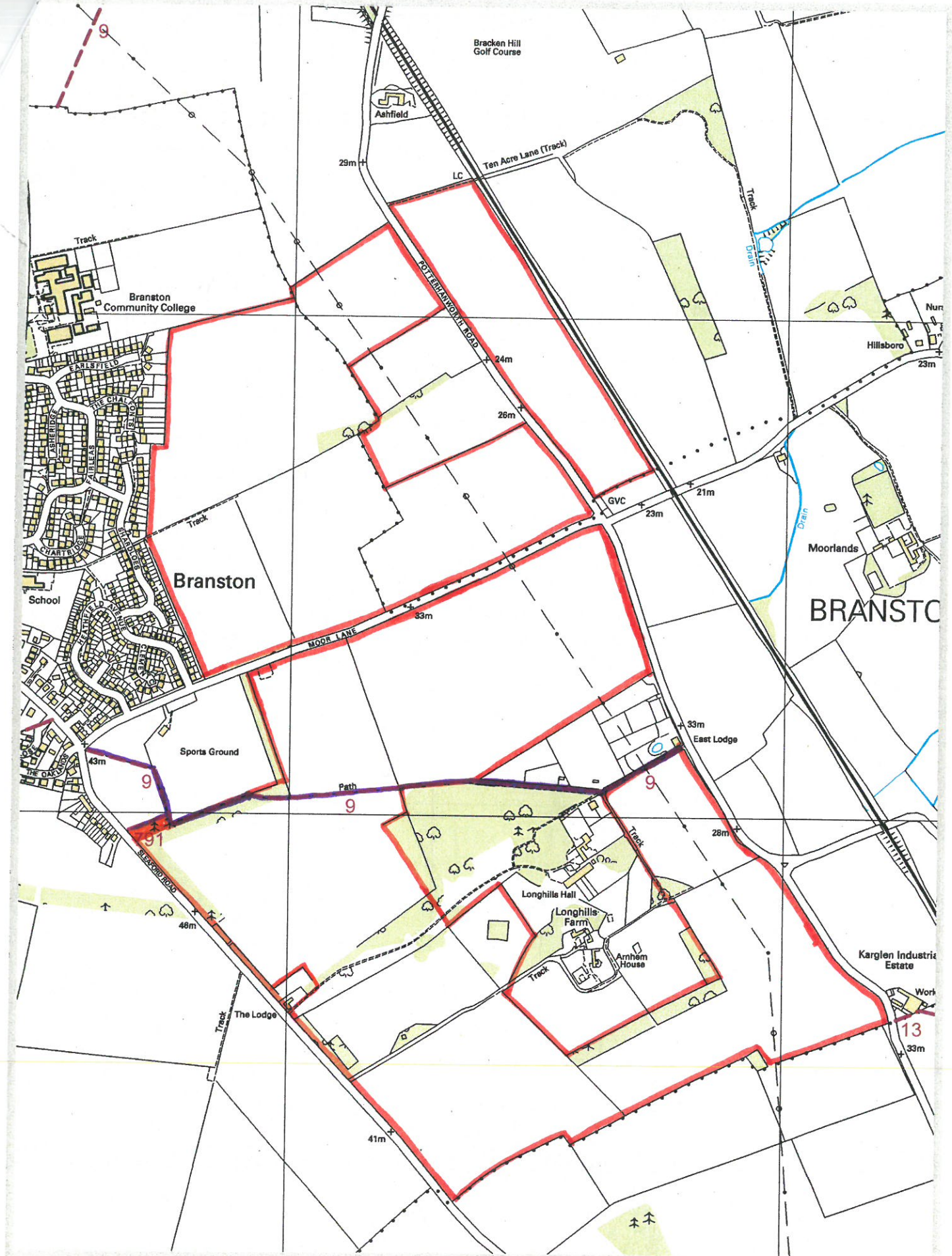
Data Protection Act 1998 - Fair Processing Notice

The purpose of this Fair Processing Notice is to inform you of the use that will be made of your personal data, as required by the Data Protection Act 1998.

The appropriate authority (see explanation of definition in above guidance notes) in England is the data controller in respect of any personal data that you provide when you complete this form.

The information that you provide will be used by the appropriate authority in its duties to process applications to deposit statements, maps and declarations under section 31(6) the Highways Act 1980 and statements under section 15A(1) of the Commons Act 2006. The information you provide will also be used by the appropriate authority in its duty to update the registers in which details of such deposits are recorded under the Dedicated Highways (Registers under Section 31A of the Highways Act 1980) (England) Regulations 2007 and the Commons (Registration of Town or Village Greens) and Dedicated Highways (Landowner Statements and Declarations) (England) Regulations 2013.

The appropriate authority is required by the legislation above to maintain a register which holds information provided in this form, which can be inspected online or in person by members of the public on request. It may also be required to release information, including personal data and commercial information, on request under the Environmental Information Regulations 2004 or the Freedom of Information Act 2000. However, the appropriate authority will not permit any unwarranted breach of confidentiality nor will they act in contravention of their obligations under the Data Protection Act 1998.



Countryside Services, RA Wills, Executive Director for Environment & Economy, County Offices, Newland, Lincoln, LN1 1YL.

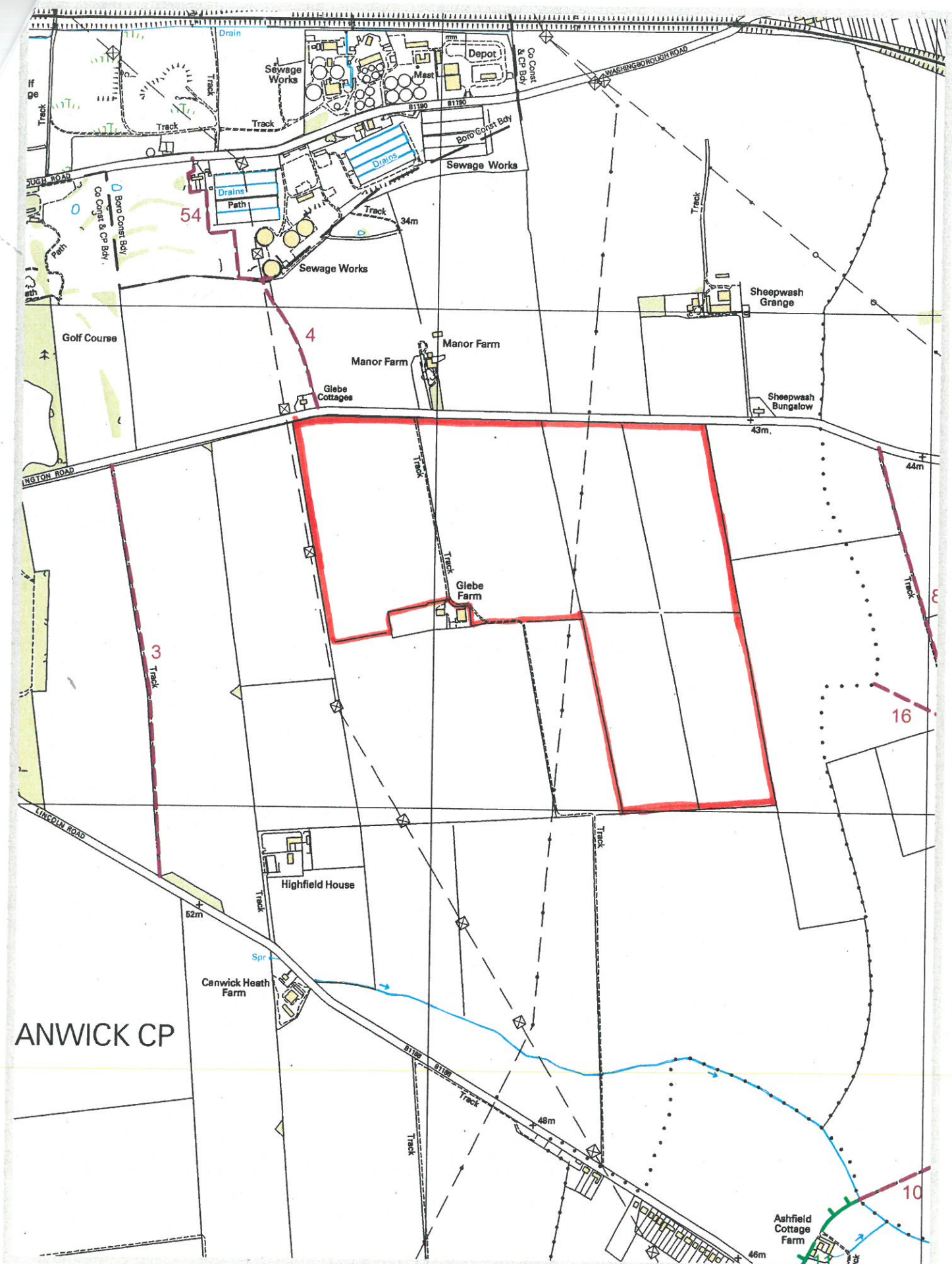


**DIGITAL WORKING COPY RIGHTS OF WAY MAP -
LAND AT BRANSTON & MERE AND HEIGHINGTON**

Ref: CA/7/1
Date: 03.05.2018
Scale: 1:10,000

Key:

	Public Footpath
	Public Bridleway
	Restricted Byway
	Byway (BOAT)



Countryside Services, RA Wills, Executive Director for Environment & Economy, County Offices, Newland, Lincoln, LN1 1YL.



DIGITAL WORKING COPY RIGHTS OF WAY MAP - LAND AT CANWICK

Ref: CA/7/1
 Date: 03.05.2018
 Scale: 1:10,000

Key:

-  Public Footpath
-  Public Bridleway
-  Restricted Byway
-  Byway (BOAT)

Robert-Nelstrap Farms Ltd