

Parish: Bigby
Title: Land known as Kettleby Farm
Reference number: CA/7/1/416

**DEPOSIT OF MAP AND STATEMENT AND STATUTORY DECLARATION(S) UNDER
HIGHWAYS ACT 1980, SECTION 31(6) AND COMMONS ACT 2006, SECTION 15A(1)**

Geographic Location

Grid Reference: TA034 078, TA034 069

**Address and postcode
of buildings on the
deposited land**

District West Lindsey

Nearest city or town Brigg

Highways Act 1980, Section 31(6) deposits

**Date of deposit of map
and statement** 22.10.2014

**Depositor's name and
address** Mr B Jackson, Ermine House, Appleby, Scunthorpe, DN15 0AB

**Date of deposit of
declaration, name and
address of depositor** (1) 13.11.2014: Mr B Jackson, Ermine House, Appleby, Scunthorpe, DN15 0AB

Date deposit expires: 12.11.2034

Commons Act 2006, Section 15A(1)

**Date of deposit of map
and statement, name
and address of
depositor** (1) 22.10.2014: Mr B Jackson, Ermine House, Appleby, Scunthorpe, DN15 0AB
[combined deposit]

COUNTY COUNCIL'S CONTACT DETAILS

Officer and Section: Definitive Map Officer, Public Rights of Way and Countryside Access

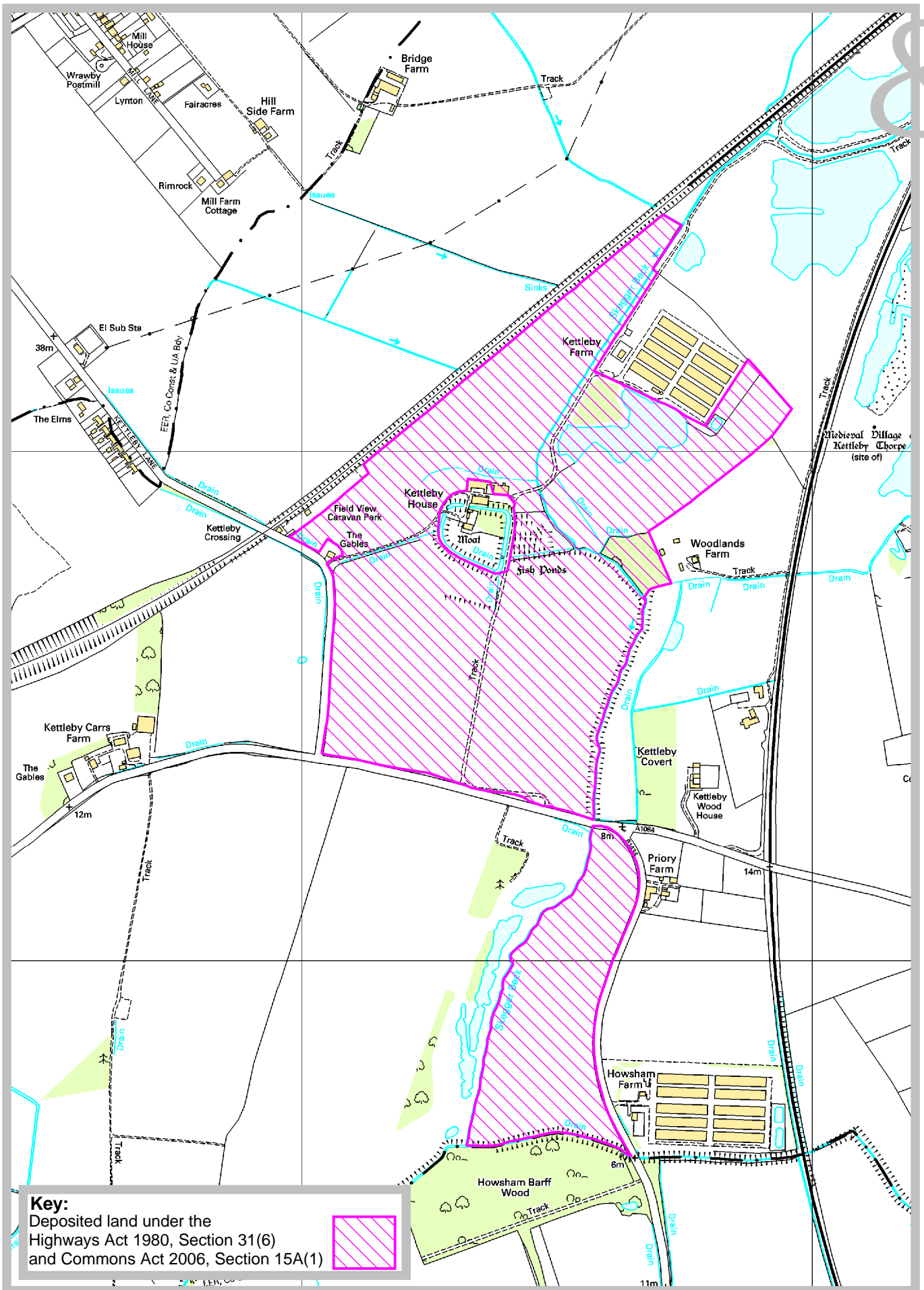
Address: Lincolnshire County Council, Communities, 4th Floor, City Hall, Lincoln, LN1 1DN

Telephone: 01522 782070

Email: countryside_access@lincolnshire.gov.uk

REGISTER OF DEPOSITS

The County Council is required by law to keep a register of maps and statements and declarations deposited under Section 31(6) of the Highways Act 1980 and Section 15A(1) of the Commons Act 2006 available for public inspection on its website and in a paper copy format together with the deposited documents. Details including names, addresses and the location of land relating to a deposit which may be considered to be personal information are therefore in the public domain. This requirement overrides any entitlement a depositor may otherwise have under the Data Protection Act 1998 to prevent publication of such information. The paper copy of the register together with the deposited documents can be viewed by appointment during normal office hours (9:00am to 4:30pm, Monday to Friday) at the County Council's Public Rights of Way and Countryside Section at the above address.



22 OCT 2014

SCHEDULE 1

Regulation 2(2)(a)

Application Form

Form CA16

Application Form for deposits under section 31(6) of the Highways Act 1980 and section 15A(1) of the Commons Act 2006**PART A: Information relating to the applicant and land to which the application relates**
(all applicants must complete this Part)

1. Name of appropriate authority to which the application is addressed:
Lincolnshire County Council

2. Name and full address (including postcode) of applicant:
Mr B. J. Jackson, Ermine House, Appleby, Scunthorpe, N. Lincs., DN15 0AB

3. Status of applicant (tick relevant box or boxes):

I am

- (a) the owner of the land(s) described in paragraph 4.
- (b) making this application and the statements/declarations it contains on behalf of Mr William Norman Jackson who is the owner of the lands described in paragraph 4 and in my capacity as Manager.

4. Insert description of the lands to which the application relates:
Land known as Kettleby Farm,

5. Ordnance Survey six-figure grid reference of a point within the area of land to which the application relates : TA 035, 075

6. This deposit comprises the following statements:

PART B: Statement under section 31(6) of the Highways Act 1980

Mr William Norman Jackson is the owner of the land described in paragraph 4 of Part A of this form and shown edged in red on the map accompanying this statement.

Ways shown in blue dotted lines on the accompanying map are public footpaths.

No ways over the land shown edged in red on the accompanying map have been dedicated as highways.

PART D: Statement under section 15A(1) of the Commons Act 2006

Mr William Norman Jackson is the owner of the land described in paragraph 4 of Part A of this form and shown edged in red on the map accompanying this statement.

Mr William Norman Jackson wishes to bring to an end any period during which persons may have indulged as of right in lawful sports and pastimes on the whole or any part of the land shown edged in red on the accompanying map.

PART E: Additional information relevant to the application
(insert any additional information relevant to the application)

PART F: Statement of Truth
(all applicants must complete this Part)

WARNING: If you dishonestly enter information or make a statement that you know is, or might be, untrue or misleading, and intend by doing so to make a gain for yourself or another person, or to cause loss or the risk of loss to another person, you may commit the offence of fraud under section 1 of the Fraud Act 2006, the maximum penalty for which is 10 years' imprisonment or an unlimited fine, or both.

I BELIEVE THAT THE FACTS AND MATTERS CONTAINED IN THIS FORM ARE TRUE

Signature (of the person making the statement of truth)

Print full name: Mr BENJAMIN JAMES JACKSON

Date: 15/10/14

You should keep a copy of the completed form

Data Protection Act 1998 - Fair Processing Notice

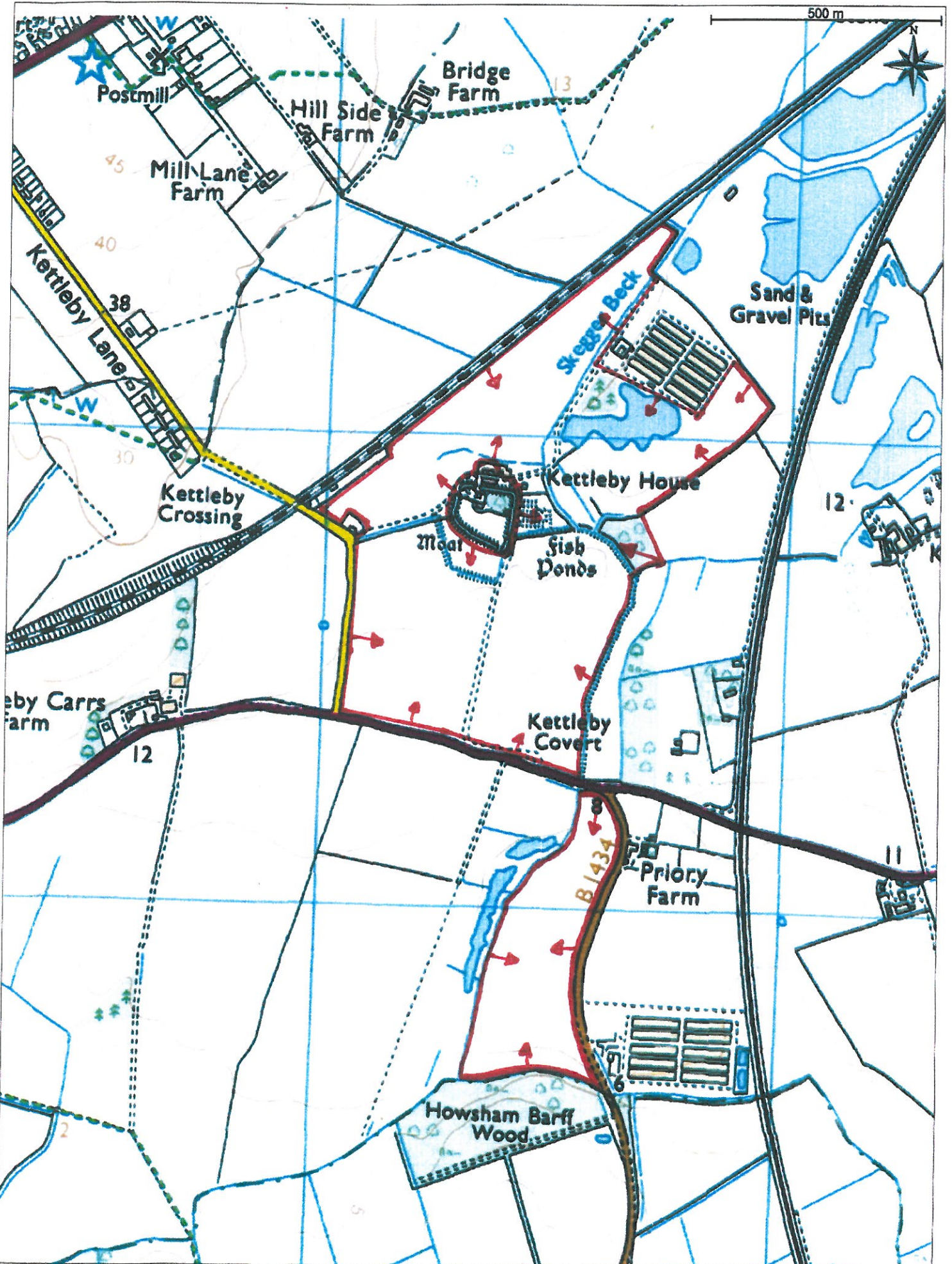
The purpose of this Fair Processing Notice is to inform you of the use that will be made of your personal data, as required by the Data Protection Act 1998.

The appropriate authority (see explanation of definition in above guidance notes) in England is the data controller in respect of any personal data that you provide when you complete this form.

The information that you provide will be used by the appropriate authority in its duties to process applications to deposit statements, maps and declarations under section 31(6) the Highways Act 1980 and statements under section 15A(1) of the Commons Act 2006. The information you provide will also be used by the appropriate authority in its duty to update the registers in which details of such deposits are recorded under the Dedicated Highways (Registers under Section 31A of the Highways Act 1980) (England) Regulations 2007 and the Commons (Registration of Town or Village Greens) and Dedicated Highways (Landowner Statements and Declarations) (England) Regulations 2013.

The appropriate authority is required by the legislation above to maintain a register which holds information provided in this form, which can be inspected online or in person by members of the public on request. It may also be required to release information, including personal data and commercial information, on request under the Environmental Information Regulations 2004 or the Freedom of Information Act 2000. However, the appropriate authority will not permit any unwarranted breach of confidentiality nor will they act in contravention of their obligations under the Data Protection Act 1998.

Key — KETTLEBY BOUNDARY



SCHEDULE 1

Regulation 2(2)(a)

Application Form

Form CA16

Application Form for deposits under section 31(6) of the Highways Act 1980 and section 15A(1) of the Commons Act 2006

**PART A: Information relating to the applicant and land to which the application relates
(all applicants must complete this Part)**

1. Name of appropriate authority to which the application is addressed:
Lincolnshire County Council

2. Name and full address (including postcode) of applicant:
Mr B. J. Jackson, Ermine House, Appleby, Scunthorpe, N. Lincs., DN15 0AB

3. Status of applicant (tick relevant box or boxes):

I am

(a) the owner of the land(s) described in paragraph 4.

(b) making this application and the statements/declarations it contains on behalf of Mr William Norman Jackson who is the owner of the lands described in paragraph 4 and in my capacity as Manager.

4. Insert description of the lands to which the application relates:
Land known as Kettleby Farm,

5. Ordnance Survey six-figure grid reference of a point within the area of land to which the application relates :

6. This deposit comprises the following statements:

PART C: Declaration under section 31(6) of the Highways Act 1980

1. Mr William Norman Jackson is the owner of the land described in paragraph 4 of Part A of this form and shown edged red on the map lodged with Lincolnshire County Council on 22 October 2014.

2. On the 22nd day of October I deposited with Lincolnshire County Council, being the appropriate council, a statement accompanied by a map showing Mr William Norman Jackson's property edged in red which stated that:

the ways shown as blue dotted lines on that map referred to in paragraph 2 had been dedicated as footpaths
no ways had been dedicated as highways over Mr William Norman Jackson's property.

4. No additional ways have been dedicated over the land edged in red on the map in paragraph 1 above since the statement dated 15 October 2014 referred to in paragraph 2 above and at the present time Mr William Norman Jackson has no intention of dedicating any more public rights of way over the property.

PART E: Additional information relevant to the application
(insert any additional information relevant to the application)

PART F: Statement of Truth
(all applicants must complete this Part)

WARNING: If you dishonestly enter information or make a statement that you know is, or might be, untrue or misleading, and intend by doing so to make a gain for yourself or another person, or to cause loss or the risk of loss to another person, you may commit the offence of fraud under section 1 of the Fraud Act 2006, the maximum penalty for which is 10 years' imprisonment or an unlimited fine, or both.


I BELIEVE THAT THE FACTS AND MATTERS CONTAINED IN THIS FORM ARE TRUE

Signature (of the person making the statement of truth):

Print full name: Mr BENJAMIN JAMES JACKSON

Date: 10/11/14

You should keep a copy of the completed form



Data Protection Act 1998 - Fair Processing Notice

The purpose of this Fair Processing Notice is to inform you of the use that will be made of your personal data, as required by the Data Protection Act 1998.

The appropriate authority (see explanation of definition in above guidance notes) in England is the data controller in respect of any personal data that you provide when you complete this form.

The information that you provide will be used by the appropriate authority in its duties to process applications to deposit statements, maps and declarations under section 31(6) the Highways Act 1980 and statements under section 15A(1) of the Commons Act 2006. The information you provide will also be used by the appropriate authority in its duty to update the registers in which details of such deposits are recorded under the Dedicated Highways (Registers under Section 31A of the Highways Act 1980) (England) Regulations 2007 and the Commons (Registration of Town or Village Greens) and Dedicated Highways (Landowner Statements and Declarations) (England) Regulations 2013.

The appropriate authority is required by the legislation above to maintain a register which holds information provided in this form, which can be inspected online or in person by members of the public on request. It may also be required to release information, including personal data and commercial information, on request under the Environmental Information Regulations 2004 or the Freedom of Information Act 2000. However, the appropriate authority will not permit any unwarranted breach of confidentiality nor will they act in contravention of their obligations under the Data Protection Act 1998.