

Parish: Thimbleby, Langton (nr Horncastle), Stixwould & Woodhall, Edlington with Wispington
Title: Land at Hallgarth Farm
Reference number: CA/7/1/284

HIGHWAYS ACT 1980, SECTION 31 (6) – DEPOSITED MAPS, HIGHWAYS STATEMENT AND HIGHWAYS DECLARATIONS

Date of deposit of map and highways statement 18.11.2009
Depositor's name and address Mr M Cornish, Mistlethwaite House, Edlington, Horncastle, Lincs, LN9 5RJ
Dates of deposit of highways declarations and names and addresses of depositors (1) 10.01.2011: Mr M Cornish, Mistlethwaite House, Edlington, Horncastle, Lincs, LN9 5RJ
Date deposit expires: 09.01.2021

GEOGRAPHIC LOCATION

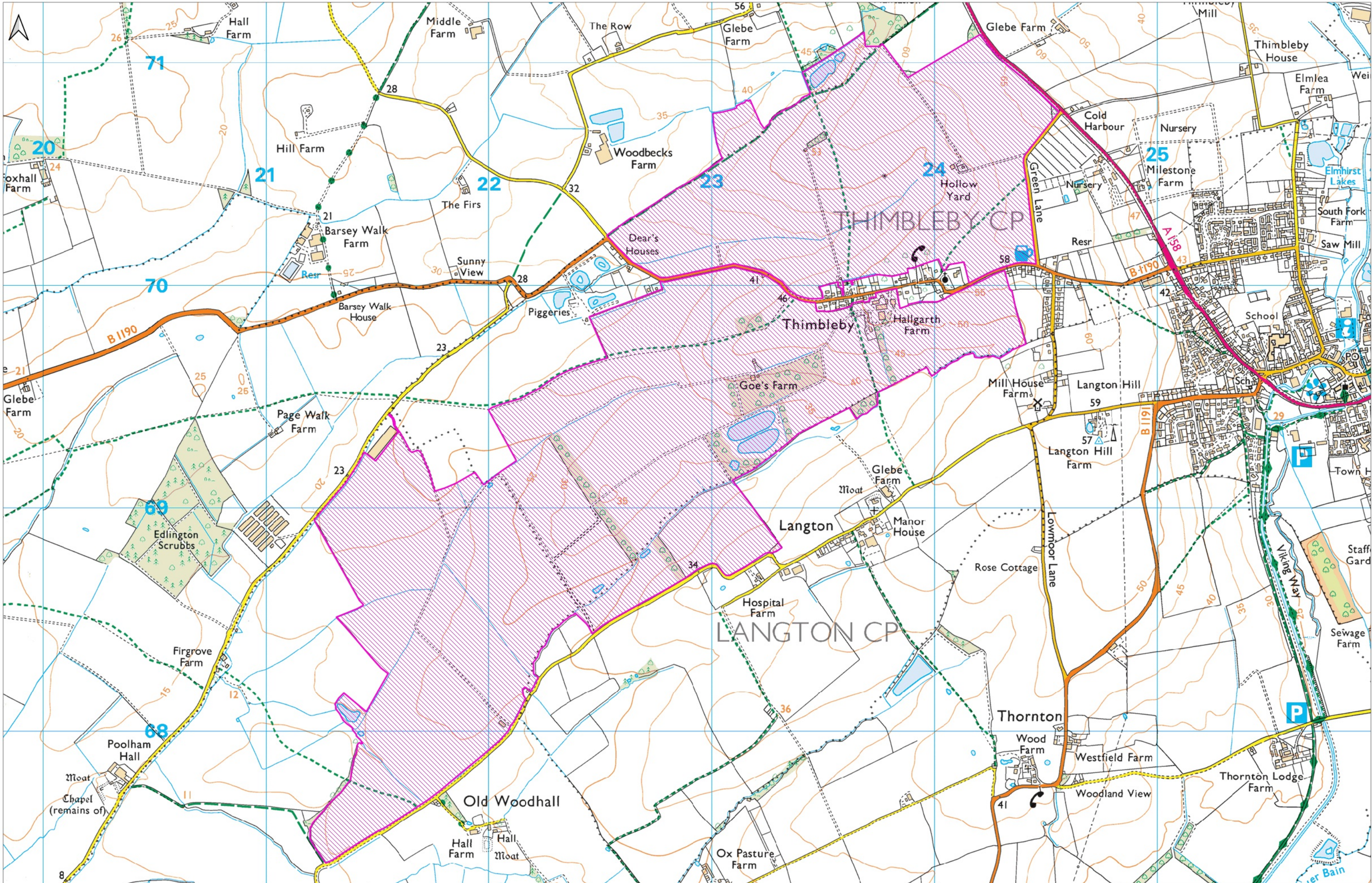
Grid Reference: TF229696
Address and postcode of buildings on the deposited land Hallgarth Farm, Hallgarth Farm Bungalow and Hallgarth Farm House, Main Road, Thimbleby, Horncastle LN9 5RE; Hollow Yard Barn and Hollow Yard House, Goose Lane, Thimbleby, Horncastle LN9 5RD; Goes Cottage, Chapel Lane, Thimbleby, Lincs, LN9 5RE
District East Lindsey
Nearest city or town Horncastle

ENQUIRIES ABOUT THE REGISTER OR DEPOSITS

Enquiries concerning the register or the deposits lodged with the County Council should be made to the Definitive Map Officer at Lincolnshire County Council's Countryside Services Section by email to countryside_access@lincolnshire.gov.uk or by telephone on 01522 782070.

INFORMATION ABOUT THE REGISTER OF DEPOSITS

The County Council is required by law to keep and maintain a register of highways statements and highways declarations deposited under section 31 (6) of the Highways Act 1980 and landowner statements deposited under section 15A (1) of the Commons Act 2006. The register is available for public inspection on its website and in a paper copy format, together with copies of the deposited documents. Details, including names, addresses and the location of land relating to an application, which may be considered to be personal information, will therefore be in the public domain. This requirement overrides any entitlement a depositor and landowner may otherwise have under the Data Protection Act 1998 to prevent the publication of such information.



Deposited land at Hall Garth Farm

Grid Ref: TF229696
Ref: CA/71/284

Scale: 1: 15,000 @A3

Legend

 Deposited land

This map is reproduced from Ordnance Survey materials with the permission of Ordnance Survey on behalf of the Controller of Her Majesty's Stationery Office. Crown copyrights. Unauthorised reproduction infringes Crown Copyright and may lead to prosecution or civil proceedings. Lincolnshire County Council Licence No. 100025370

DEPOSIT OF STATEMENT AND MAP

SECTION 31 (6) OF THE HIGHWAYS ACT 1980
(as amended by the Countryside Rights of Way Act 2000)

TO: LINCOLNSHIRE COUNTY COUNCIL

- 1. I am and have been since October 2005 the owner within the meaning of the above section of the land known as Hallgarth Farm more particularly delineated on the map accompanying this statement and thereon edged red.
- 2. The aforementioned land lies in the Parish of Thimbleby.
- 3. The ways coloured purple on the said plan have been dedicated as footpaths.
- 4. The ways coloured green on the said plan have been dedicated as bridleways.
- 5. No other ways over the land have been dedicated as highways.
- 6. The deposit shall comprise this statement and accompanying plan.

Signed:

SIGNATURE REDACTED

Name:

Michael Cornish

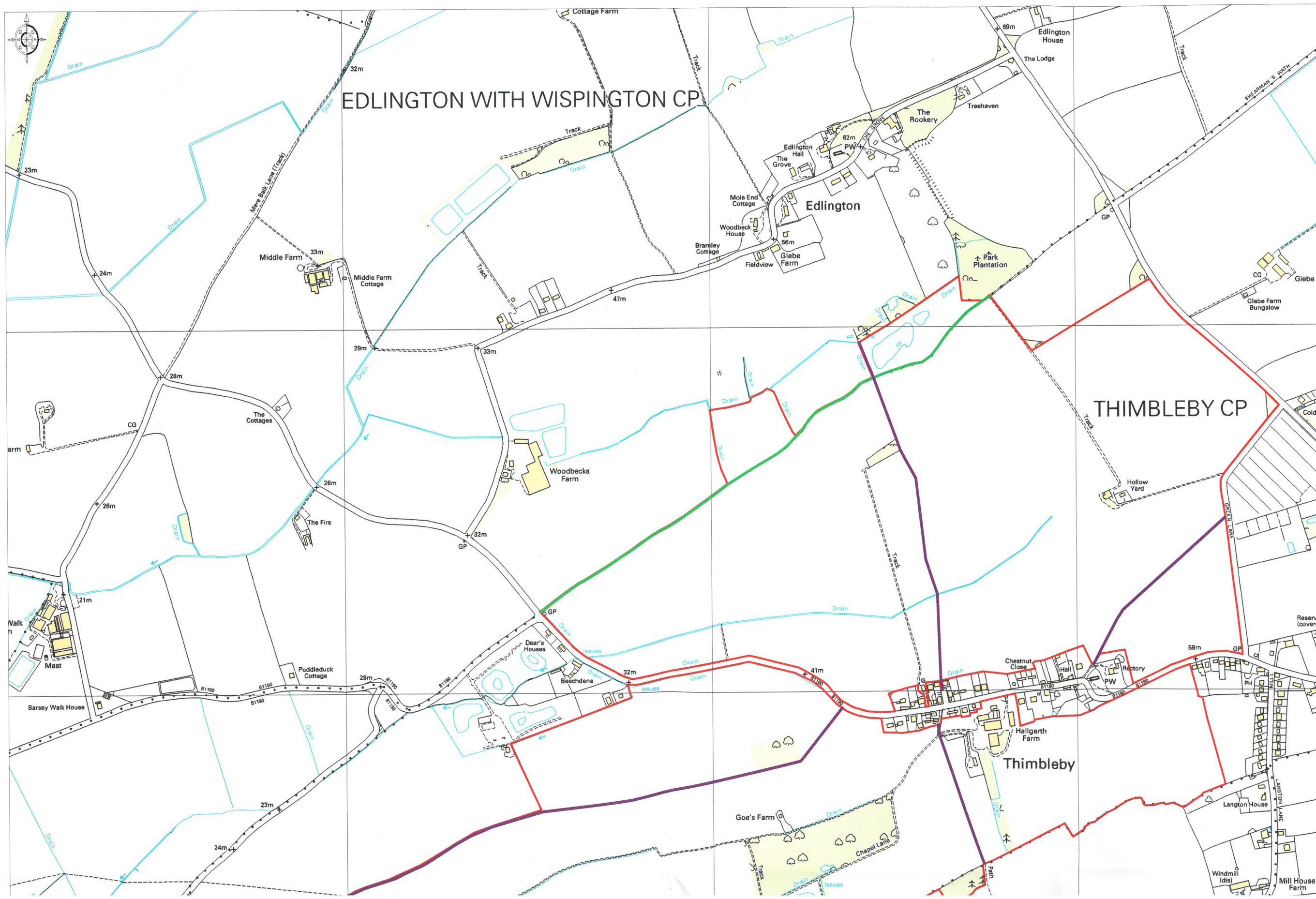
Address:

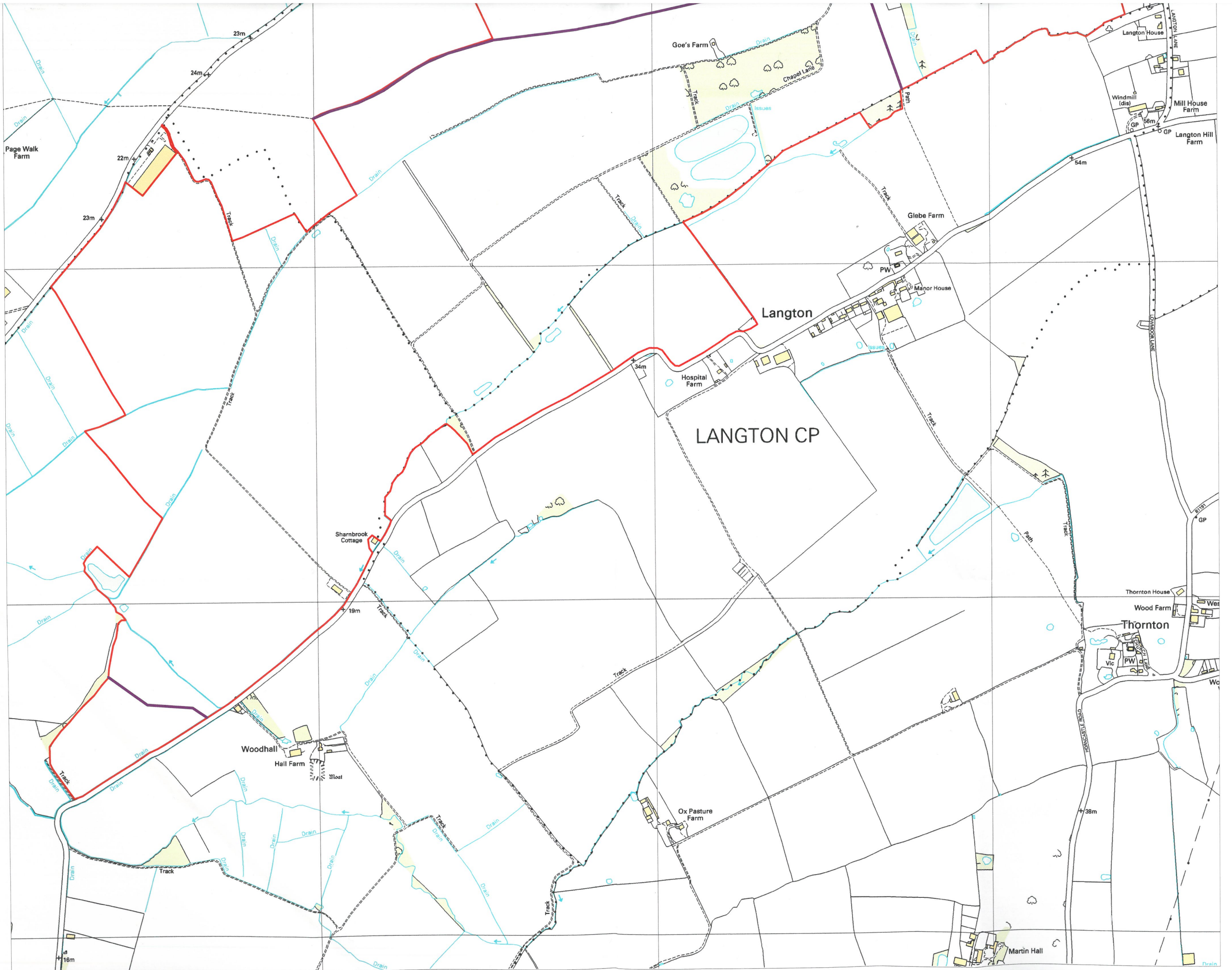
Mistlethwaite House, Edlington, Horncastle, Lincolnshire LN9 5RJ

Date:

2ND..... day of November 2009

Hallgarth Farm, Thimbleby





STATUTORY DECLARATION

SECTION 31(6) OF THE HIGHWAYS ACT 1980
(As amended by the Countryside Rights of Way Act 2000)

I, Michael Cornish DO SOLEMNLY AND SINCERELY DECLARE as follows;

1. I am and have been since October 2005 the owner of the land known as Hallgarth Farm in the parish of Thimbleby more particularly delineated on the map accompanying this declaration and thereon edged red.
2. On the 2nd day of November 2009 I deposited with Lincolnshire County Council, being the appropriate Council, a statement accompanied by a map delineating my property by red edging which stated the ways coloured green on the said map and on the map accompanying this declaration had been dedicated as bridleways and the ways coloured purple on the said map and map accompanying this declaration had been dedicated as footpaths and no other ways had been dedicated as highways over my property.
3. No additional ways have been dedicated over the land edged red on the map accompanying this declaration since the statement dated 2nd November 2009 referred to in (2) above at the present time I have no intention of dedicating any more public rights of way over my property.

AND I MAKE this solemn declaration on the 6th day of January 2011 conscientiously believing it to be true and by virtue of the Statutory Declarations Act 1835.

Declared at Burton & Co LLP, Stonebow, Lincoln, Lincolnshire, LN2 1DA

Signature of landowner

SIGNATURE REDACTED
.....
Michael Cornish

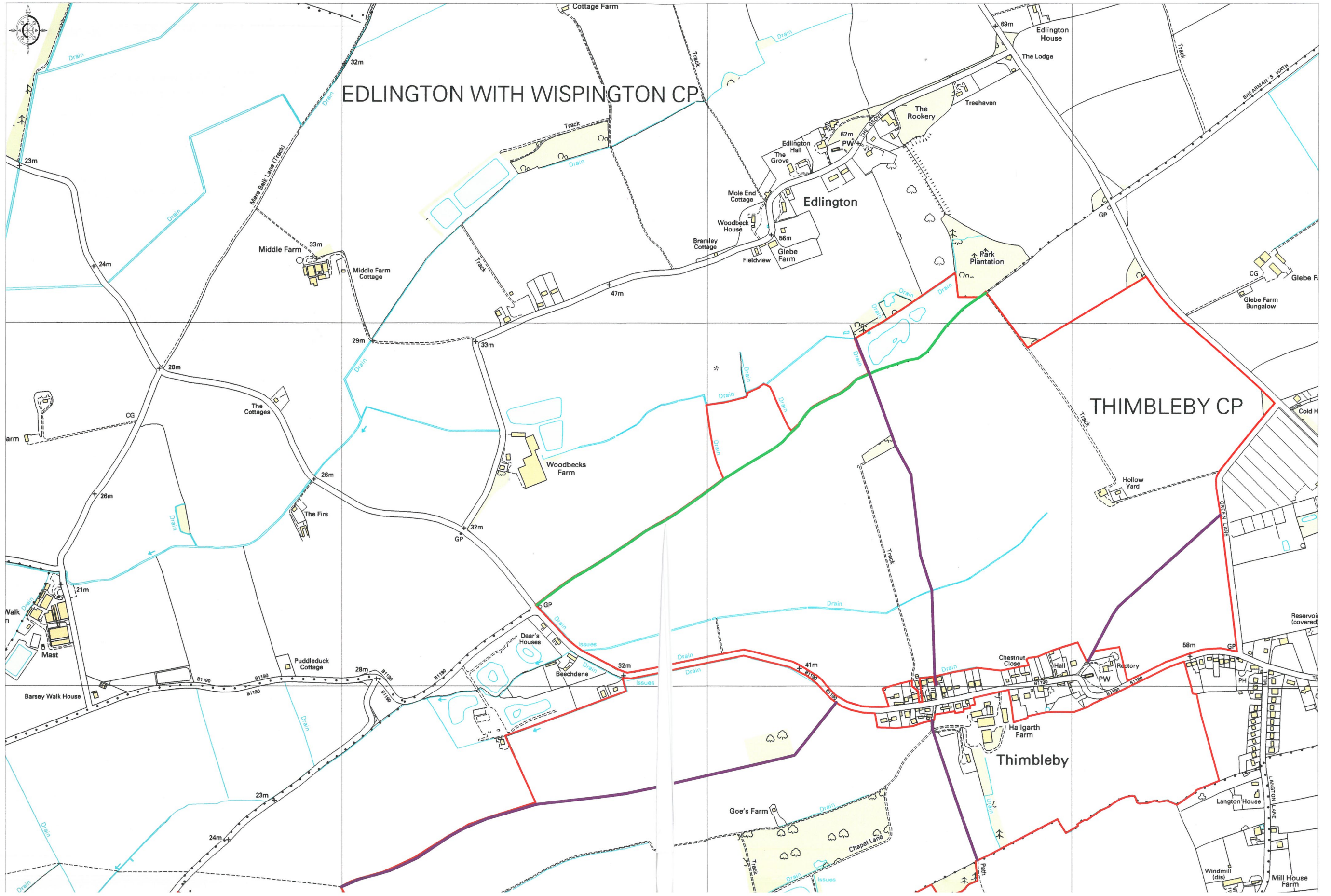
Before me

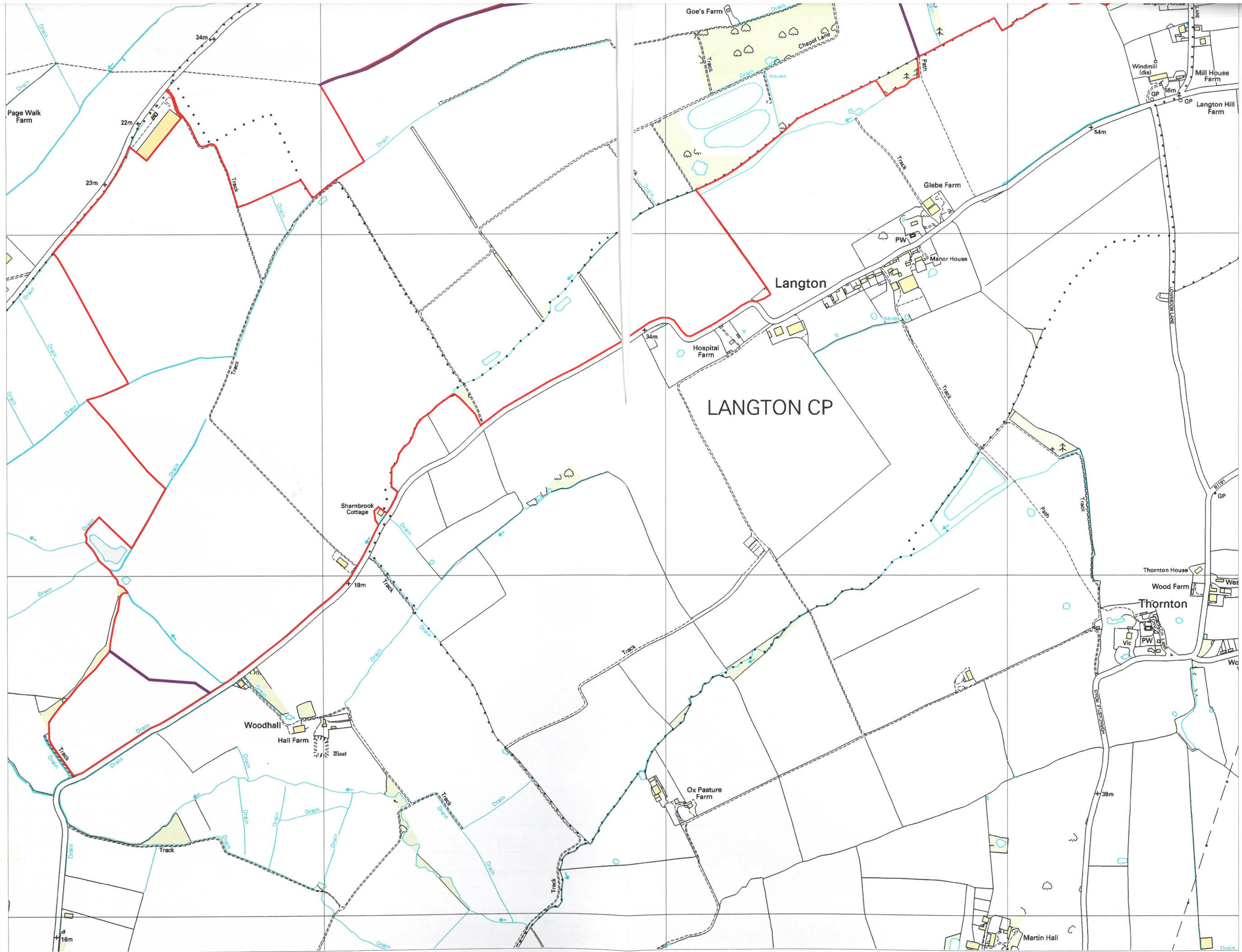
SIGNATURE REDACTED
.....
Stuart Curtis
Commissioner for Oaths

THIS IS THE PLAN REFERRED
TO IN THE STATUTORY DECLARATION
SWORN BY MICHAEL CUNNISH

SIGNATURE REDACTED
COMMISSIONER FOR

Hallgarth Farm, Thimbleby





LANGTON CP



Enabled by
Ordnance Survey

© Crown Copyright 2009. All rights reserved. Licence number 100020449. Plotted Scale - 1:10000