

DEPOSIT OF STATEMENT AND MAP

**SECTION 31(6) OF THE HIGHWAYS ACT 1980
(as amended by the Countryside and Rights of Way Act 2000)**

TO: LINCOLNSHIRE COUNTY COUNCIL

1. I am and have been since 13 July 2009 the owner and joint registered proprietor within the meaning of the above section of land known as Great Botany Bay Plantation, Birchwood Avenue, Lincoln, registered at the Land Registry under Title number LL33881 more particularly delineated on the map accompanying this statement and thereon edged red.
2. The aforementioned land lies in the city of Lincoln.
3. The way coloured green on the plan accompanying this statement has been dedicated as a Highway maintainable at public expense.
4. No other ways over the land have been dedicated as highways, public paths, bridleways or roads used as a public path or byway.
5. The deposit comprises this statement and accompanying map.

Signed: 

Mark David Renshaw

of 14 Stanley Street, Bourne, Lincolnshire, PE10 9BZ

Date: 24 July 2009

Land Registry Index map plan

Ordnance Survey map reference **SK9368NE**

Scale **1:2500**

Plan prepared on **15/05/2009** at **00:00:01**



© Crown Copyright. Produced by Land Registry. Reproduction in whole or in part is prohibited without the prior written permission of Ordnance Survey. Licence Number 100026316.



This plan should be read in conjunction with result M711VIB.

This plan shows the general position, not the exact line, of the boundaries. It may be subject to distortions in scale. Measurements scaled from this plan may not match measurements between the same points on the ground. See Land Registry Public Guide 19 - Title Plans and Boundaries.



0848023002

**STATUTORY DECLARATION
SECTION 31(6) OF THE HIGHWAYS ACT 1980
(as amended by the Countryside and Rights of Way Act 2000)**


I MARK RENSHAW DO SOLEMNLY AND SINCERELY DECLARE as follows:

1. I am have been since the 13th day of July 2009 the owner and joint registered proprietor of the land known as Great Botany Bay Plantation, Birchwood Avenue, Lincoln, registered at the Land registry under Title Number LL33881, more particularly delineated on the map accompanying this declaration and thereon edged red
2. On the 30 day of July 2009 I deposited with Lincolnshire County Council, being the appropriate Council, a signed Statement accompanied by a map delineating my property by red edging which stated that the ways coloured green on the said map had been dedicated as Highways maintainable at the public expense.
3. No additional ways have been dedicated over the land edged red on the map accompanying this declaration since the Statement dated the 24th day of July 2009 referred to in paragraph (2) above other than those highways dedicated maintainable at the public expense marked green and at the present time I have no intention of dedicating any more public rights of way over my property

AND I MAKE this solemn declaration on the 2nd day of September 2009 conscientiously believing it to be true and by virtue of the Statutory Declarations Act 1835.


Declared at 46 Silver Street
.....
Lincoln LN2 1ED
.....

Signature of landowner 

Before me 
Solicitor



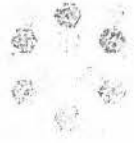
This is the plan marked referred to in the annexed declaration of Mark Renshaw
declared this 2nd day of September 2009

Before me..........
Solicitor

SILLS & BETTERIDGE LLP
SOLICITORS
46 SILVER STREET
LINCOLN LN2 1ED

Land Registry Index map plan

Ordnance Survey map reference **SK9368NE**
Scale **1:2500**
Plan prepared on **15/05/2009** at **00:00:01**



© Crown Copyright. Produced by Land Registry. Reproduction in whole or in part is prohibited without the prior written permission of Ordnance Survey. Licence Number 100026316.



This plan should be read in conjunction with result M71IVIB.

This plan shows the general position, not the exact line, of the boundaries. It may be subject to distortions in scale. Measurements scaled from this plan may not match measurements between the same points on the ground. See Land Registry Public Guide 19 - Title Plans and Boundaries.

