

Parish: Scotton
Title: Land known as Cockthorn Farm Lane
Reference number: CA/7/1/324

HIGHWAYS ACT 1980, SECTION 31 (6) – DEPOSITED MAPS, HIGHWAYS STATEMENT AND HIGHWAYS DECLARATIONS

Date of deposit of map and highways statement 29.06.2011

Depositor's name and address Mr R Marris, Cockthorn Farm, Scotter Road, Scotton, Gainsborough, Lincs, DN21 3HS

Dates of deposit of highways declarations and names and addresses of depositors (1) 15.11.2017: R.J. & S.E. Marris, Cockthorn Farm, Scotter Road, Scotton, Gainsborough, Lincs, DN21 3HS

Date deposit expires: 14.11.2037

GEOGRAPHIC LOCATION

Grid Reference: SK876 996

Address and postcode of buildings on the deposited land

District West Lindsey

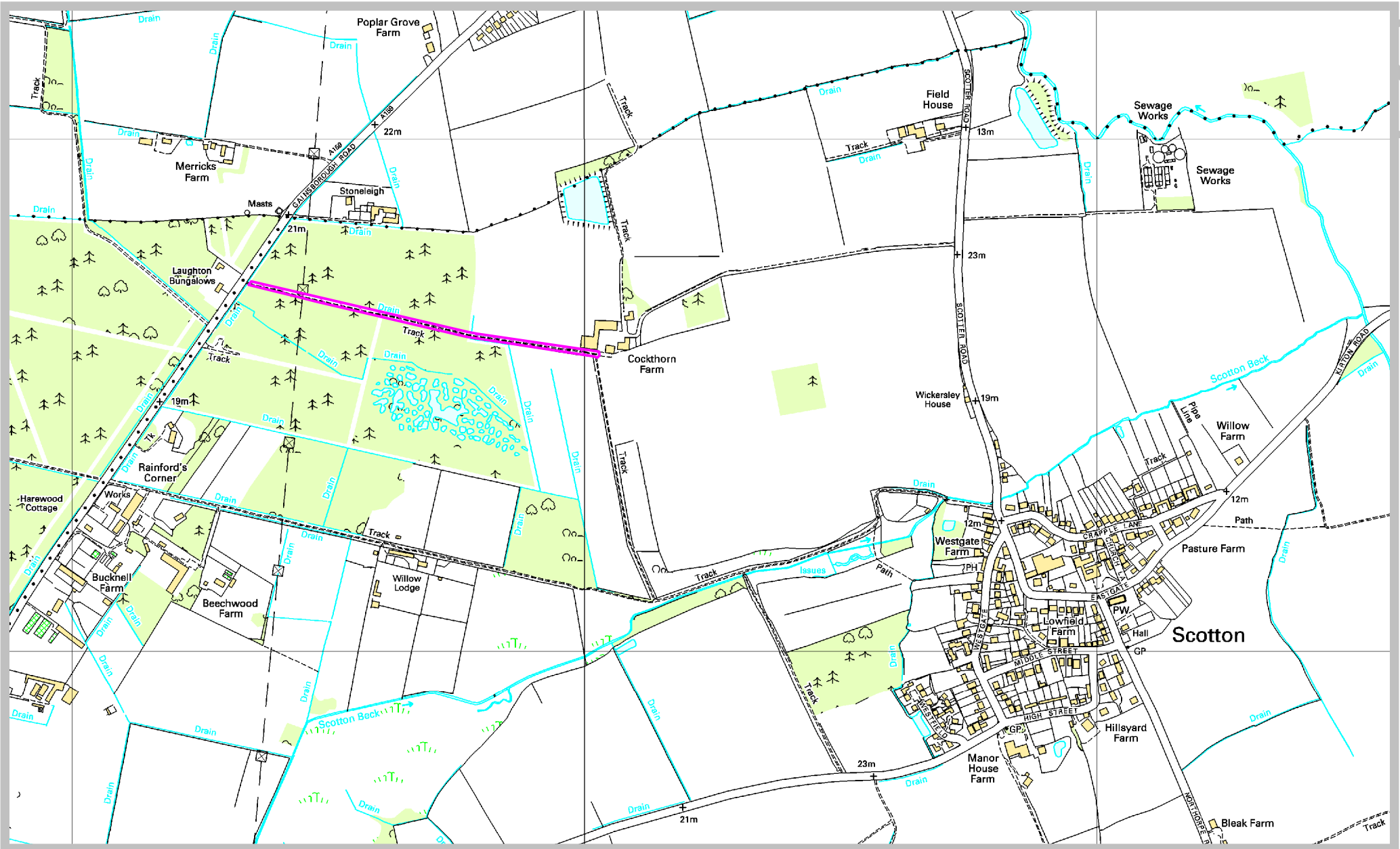
Nearest city or town Gainsborough

ENQUIRIES ABOUT THE REGISTER OR DEPOSITS

Enquiries concerning the register or the deposits lodged with the County Council should be made to the Definitive Map Officer at Lincolnshire County Council's Countryside Services Section by email to countryside_access@lincolnshire.gov.uk or by telephone on 01522 782070.

INFORMATION ABOUT THE REGISTER OF DEPOSITS

The County Council is required by law to keep and maintain a register of highways statements and highways declarations deposited under section 31 (6) of the Highways Act 1980 and landowner statements deposited under section 15A (1) of the Commons Act 2006. The register is available for public inspection on its website and in a paper copy format, together with copies of the deposited documents. Details, including names, addresses and the location of land relating to an application, which may be considered to be personal information, will therefore be in the public domain. This requirement overrides any entitlement a depositor and landowner may otherwise have under the Data Protection Act 1998 to prevent the publication of such information.




Countryside Services
 RA Wills, Executive Director for Environment &
 Economy, County Offices, Newland, Lincoln,
 LN1 1YL.

Land known as Cockthorn Farm Lane

Ref: CA/71/324
 Grid Ref: SK876 996
 Scale: approx. 1:10,000

Key:

Deposited land under the
 Highways Act 1980, Section 31(6)



Deposit of Statement and Map

Section 31(6) of the Highways Act 1980

(as amended by the Countryside and Rights of Way Act 2000)

To: Lincolnshire County Council

- 1 I am and have been since 20th December 2010 the owner within the meaning of the above section of the land known as Cockthorn Farm Lane more particularly delineated on the map accompanying this statement and thereon edged red.
- 2 The aforementioned land lies in the Parishes of Scotton and Scotter.
- 3 No ways over the land have been dedicated as highways.
- 4 The deposit shall comprise this statement and accompanying map.

Signed

Name

Address Cockthorn Farm, Scotter Road, Scotton,

Gainsborough, Lincolnshire. DN21 3HS

Date 27-6-2011

Cockthorn
Forest.

DN21 3HS.

Forest, Roses Wood.

issued on 20 December 2010 shows the state of this title plan on 20 December 2010 at 17:20:07. It is admissible in evidence to the same extent as the original (s.67 Land Registration Act 2002).

is the general position, not the exact line, of the boundaries. It may be subject to distortions in scale. Measurements scaled from this plan may not match measurements between the same points on the ground
ns and Boundaries.

ith by Land Registry, Kingston upon Hull Office.

Scotter
A154

← Gainsborough

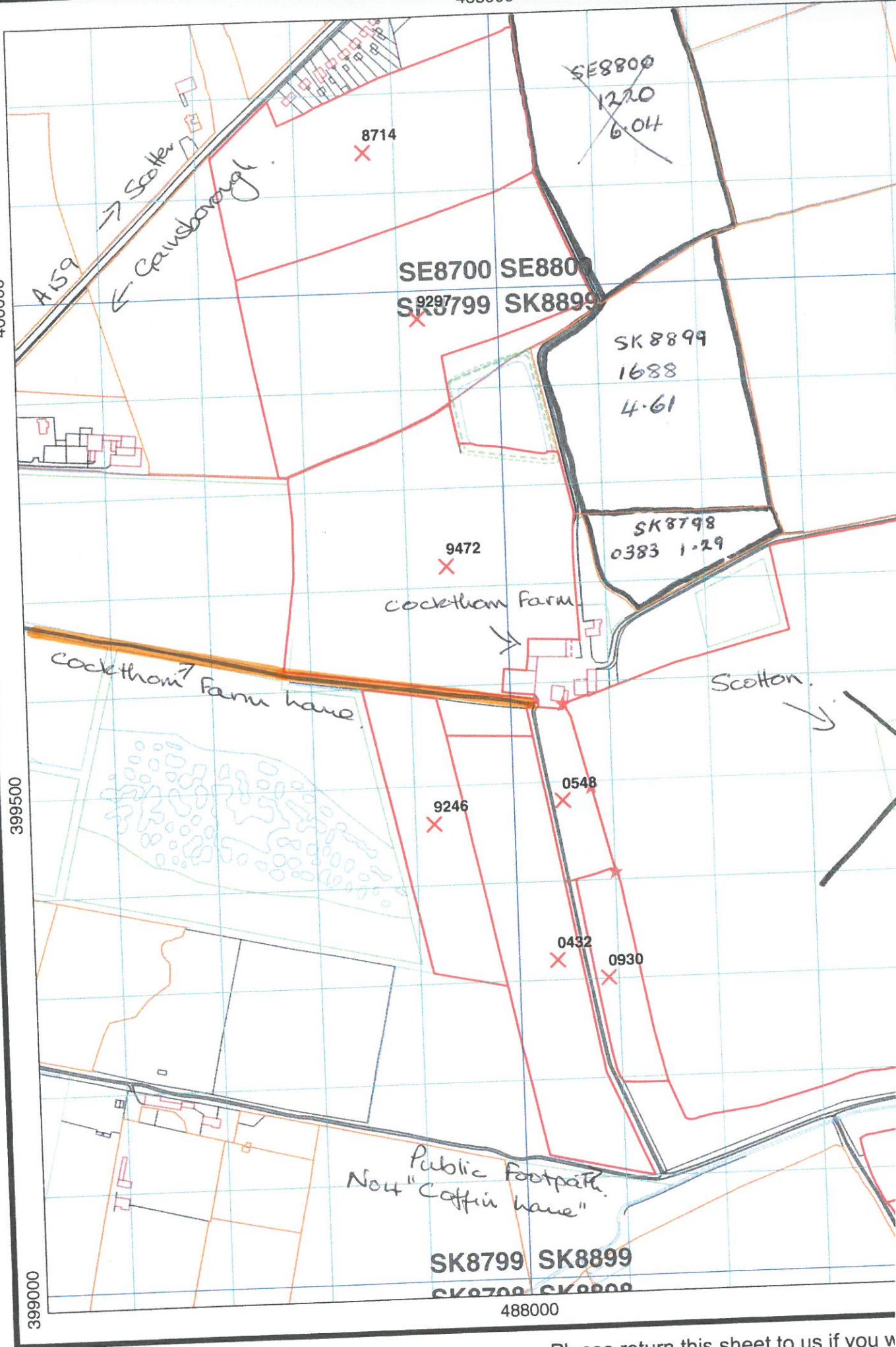


488000

400000

399500

399000



Please return this sheet to us if you w

Scale 1:5000.

This map shows the overall placing of the lane & the farm yard.

Deposit of Land under the Highways Act 1980, Section 31(6)**Part A**

- 1) To Lincolnshire County Council
- 2) R.J. and S.E. Marris,
Cockthorn Farm,
Scotter Road,
Scotton,
Gainsborough,
Lincs.
DN21 3HS
- 3) We, R.J. and S.E. Marris, are the owners of the land described in paragraph 4.
- 4) Cockthorn Farm Lane. The lane leads from the farmyard to the A159.
- 5) Ordnance Survey Reference: SK8799NE
- 6) This deposit comprises the following declarations.


Part C: Declaration under section 31(6) of the Highways Act 1980

- 1) We, R.J. and S.E. Marris, are the owners of the land described in paragraph 4 of Part A of this form and shown red on the map lodged with Lincolnshire County Council on 29th June 2011.
- 2) On the 27th day of June 2011 R.J. and S.E. Marris's predecessor in title, R.J.Marris deposited with Lincolnshire County Council, being the appropriate council, a statement accompanied by a map showing our, R.J. and S.E. Marris's property shown in red which stated that:
No ways had been dedicated as highways over our, R.J. and S.E. Marris's property.
- 4) No additional ways have been dedicated over the land outlined in red on the map referenced in paragraph 1 above since the statement 27th June 2011 referred to in paragraph 2 above and at the present time we, R.J. and S.E. Marris have no intention of dedicating any more public rights of way over the property.

Part F: Statement of Truth

WE BELIEVE THAT THE FACTS AND MATTERS CONTAINED IN THIS FORM ARE TRUE

Signature:




R.J. Marris

Date:

13-11-17

Signature:



S.E. Marris

Date:

13-11-17.