

Parish: Chapel St. Leonards
Title: Land known as Bank Farm
Reference number: CA/7/1/317

**DEPOSIT OF MAP AND STATEMENT AND STATUTORY DECLARATION(S) UNDER
HIGHWAYS ACT 1980, SECTION 31(6) AND COMMONS ACT 2006, SECTION 15A(1)**

Geographic Location

Grid Reference: TF553744

**Address and postcode
of buildings on the
deposited land**

District East Lindsey

Nearest city or town Skegness

Highways Act 1980, Section 31(6) deposits

**Date of deposit of map
and statement** 18.04.2011

**Depositor's name and
address** Mr M Whitmore, Roythornes LLP, Enterprise Way, Pinchbeck, Spalding, Lincs,
PE11 3YR

**Date of deposit of
declaration, name and
address of depositor** NO DECLARATION HAS BEEN DEPOSITED

Date deposit expires: 17.04.2021

COUNTY COUNCIL'S CONTACT DETAILS

Officer and Section: Definitive Map Officer, Public Rights of Way and Countryside Access

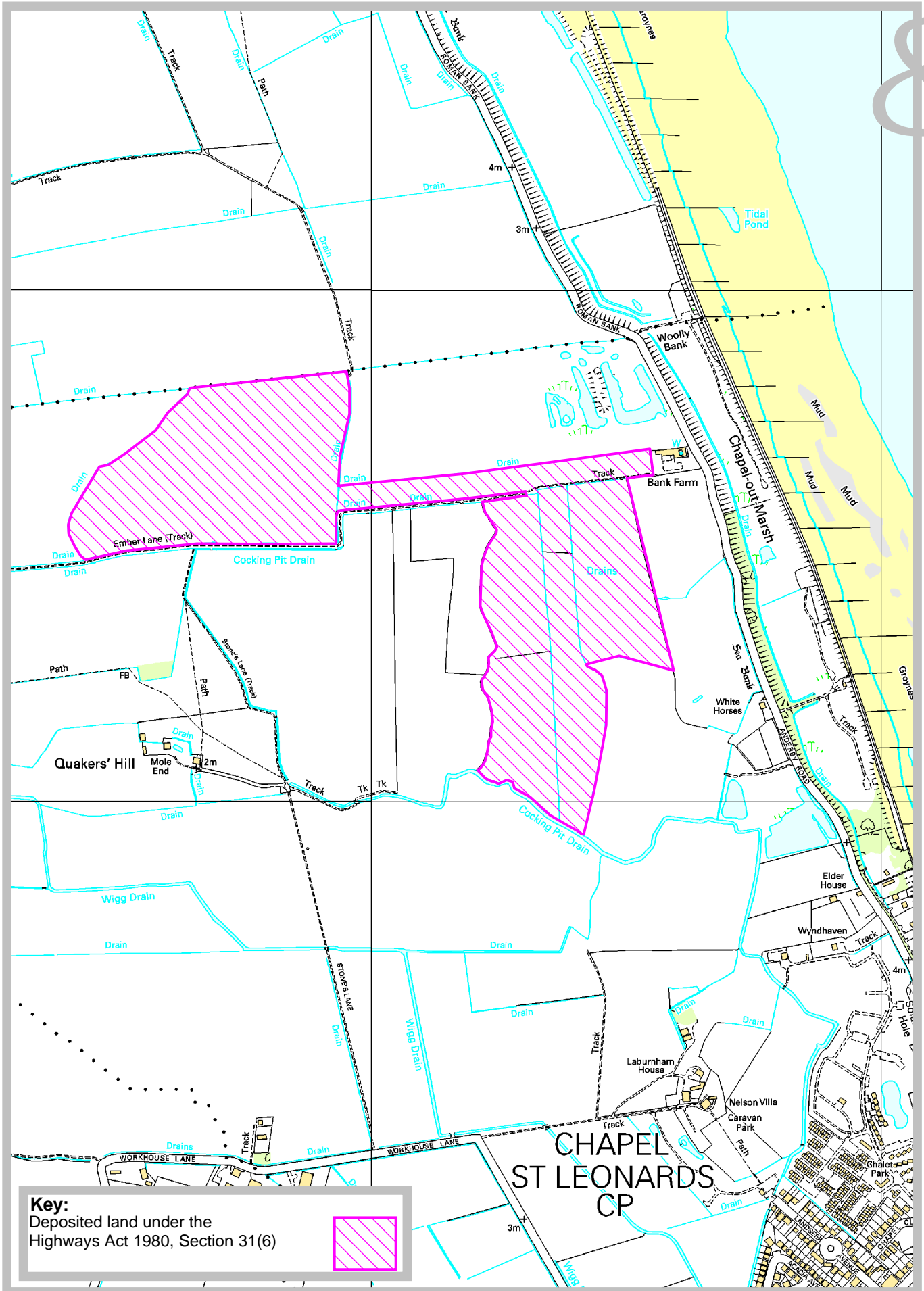

Address: Lincolnshire County Council, Communities, 4th Floor, City Hall, Lincoln, LN1
1DN

Telephone: 01522 782070

Email: countryside_access@lincolnshire.gov.uk

REGISTER OF DEPOSITS

The County Council is required by law to keep a register of maps and statements and declarations deposited under Section 31(6) of the Highways Act 1980 and Section 15A(1) of the Commons Act 2006 available for public inspection on its website and in a paper copy format together with the deposited documents. Details including names, addresses and the location of land relating to a deposit which may be considered to be personal information are therefore in the public domain. This requirement overrides any entitlement a depositor may otherwise have under the Data Protection Act 1998 to prevent publication of such information. The paper copy of the register together with the deposited documents can be viewed by appointment during normal office hours (9:00am to 4:30pm, Monday to Friday) at the County Council's Public Rights of Way and Countryside Section at the above address.



Rights of Way & Countryside Access
 RA Wills, Executive Director for Environment &
 Economy
 City Hall, Orchard Street,
 Lincoln LN1 1DN

Land known as Bank Farm

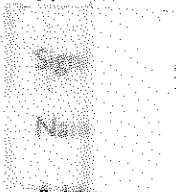
Ref: CA/7/1/317
 Grid Ref: TF553744
 Scale: approx. 1:10,000

DEPOSIT OF STATEMENT AND MAP

SECTION 31(6) OF THE HIGHWAYS ACT 1980
(as amended by the Countryside and Rights of Way Act 2000)

TO: LINOLNSHIRE COUNTY COUNCIL

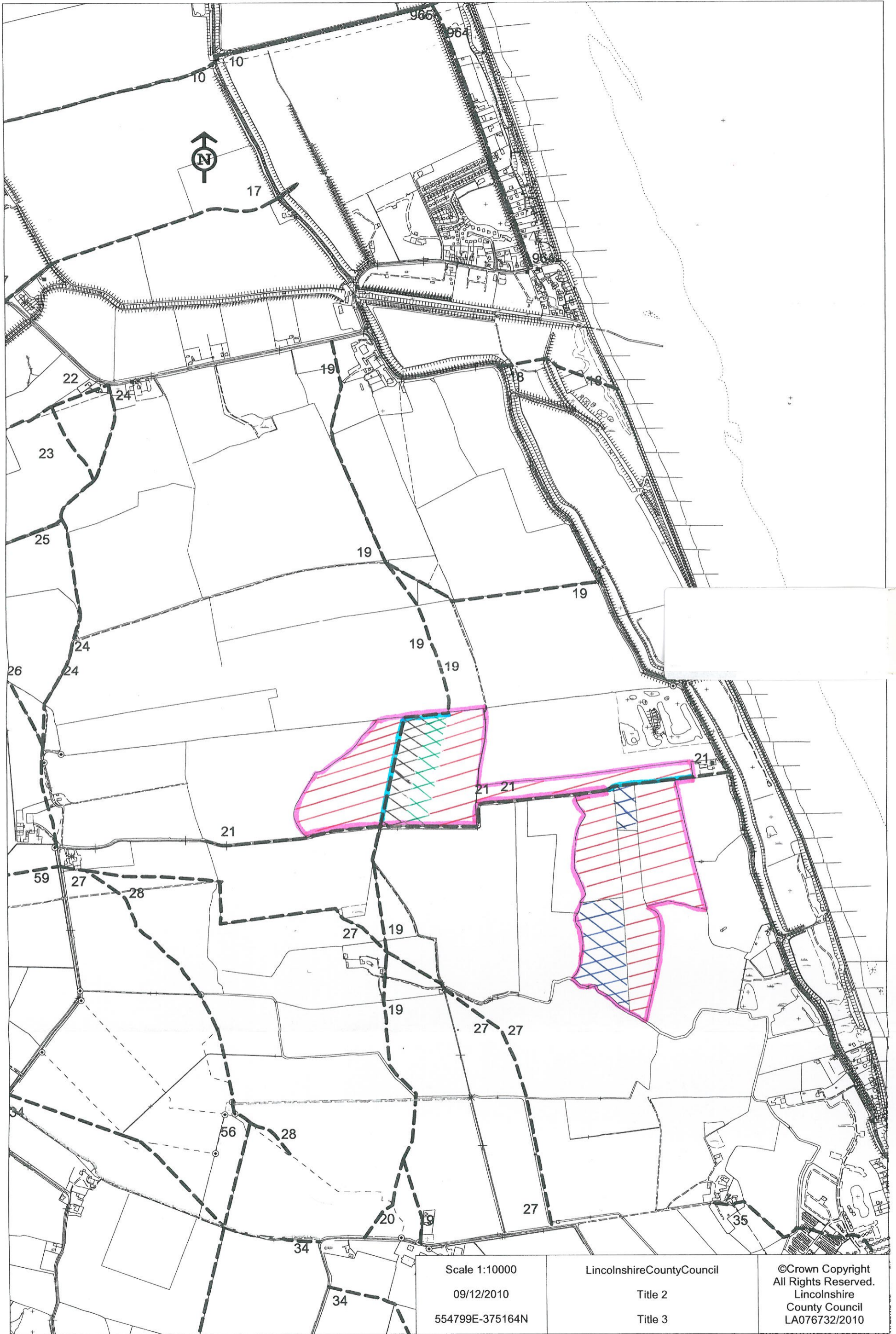
1. I ALEXANDER GRAHAM GUY HENSHAW of "Boathouse" Sandhurst Road, Sandilands, Sutton-on-Sea Lincolnshire LN12 2RH make this statement on behalf of Alco Estates Limited (Company Registration Number 478747) (previously called Golden Sands Estates Limited) ("the Company") and am duly authorised by the Company to do so.
2. The Company is the owner within the meaning of the above section of the land known as Bank Farm, Ember Lane, Anderby Road, Chapel St Leonards, Skegness, Lincolnshire ("the Farm") more particularly delineated on the map accompanying this statement and thereon edged pink.
3. The Company has been the owner of the part of the Farm hatched red on the said map since 17 October 1974, the owner of the part of the Farm cross-hatched green on the said map since 1 September 1980, the owner of the part of the Farm cross-hatched black on the said map since 30 November 1984 and the owner of the remainder of the Farm cross-hatched blue on the said map since 20 November 2008.
4. The Farm lies in the Parish/Community of Chapel St. Leonards.
5. The ways coloured blue on the said map have been dedicated as footpaths.
6. No other ways over the Farm have been dedicated as highways.
7. The deposit shall comprise this statement and accompanying map.



R AND ON BEHALF OF ALCO ESTATES LIMITED
D

Address of landowner: BOATHOUSE, SANDHURST ROAD, SANDILANDS, SUTTON-ON-SEA
LINCOLNSHIRE LN12 2RH

Date 15TH APRIL 2011



Scale 1:10000
09/12/2010
554799E-375164N

LincolnshireCountyCouncil
Title 2
Title 3

©Crown Copyright
All Rights Reserved.
Lincolnshire
County Council
LA076732/2010