

Parish: Anderby
Title: Land known as Anderby Farm
Reference number: CA/7/1/316

**DEPOSIT OF MAP AND STATEMENT AND STATUTORY DECLARATION(S) UNDER
HIGHWAYS ACT 1980, SECTION 31(6) AND COMMONS ACT 2006, SECTION 15A(1)**

Geographic Location

Grid Reference: TF549756

**Address and postcode
of buildings on the
deposited land**

District East Lindsey

Nearest city or town Skegness

Highways Act 1980, Section 31(6) deposits

**Date of deposit of map
and statement** 18.04.2011

**Depositor's name and
address** Alco Estates Limited, 'Boathouse', Sandhurst Road, Sandilands, Sutton-on-Sea, LN12 2RH

**Date of deposit of
declaration, name and
address of depositor** NO DECLARATION HAS BEEN DEPOSITED

Date deposit expires: 17.04.2021

COUNTY COUNCIL'S CONTACT DETAILS

Officer and Section: Definitive Map Officer, Public Rights of Way and Countryside Access

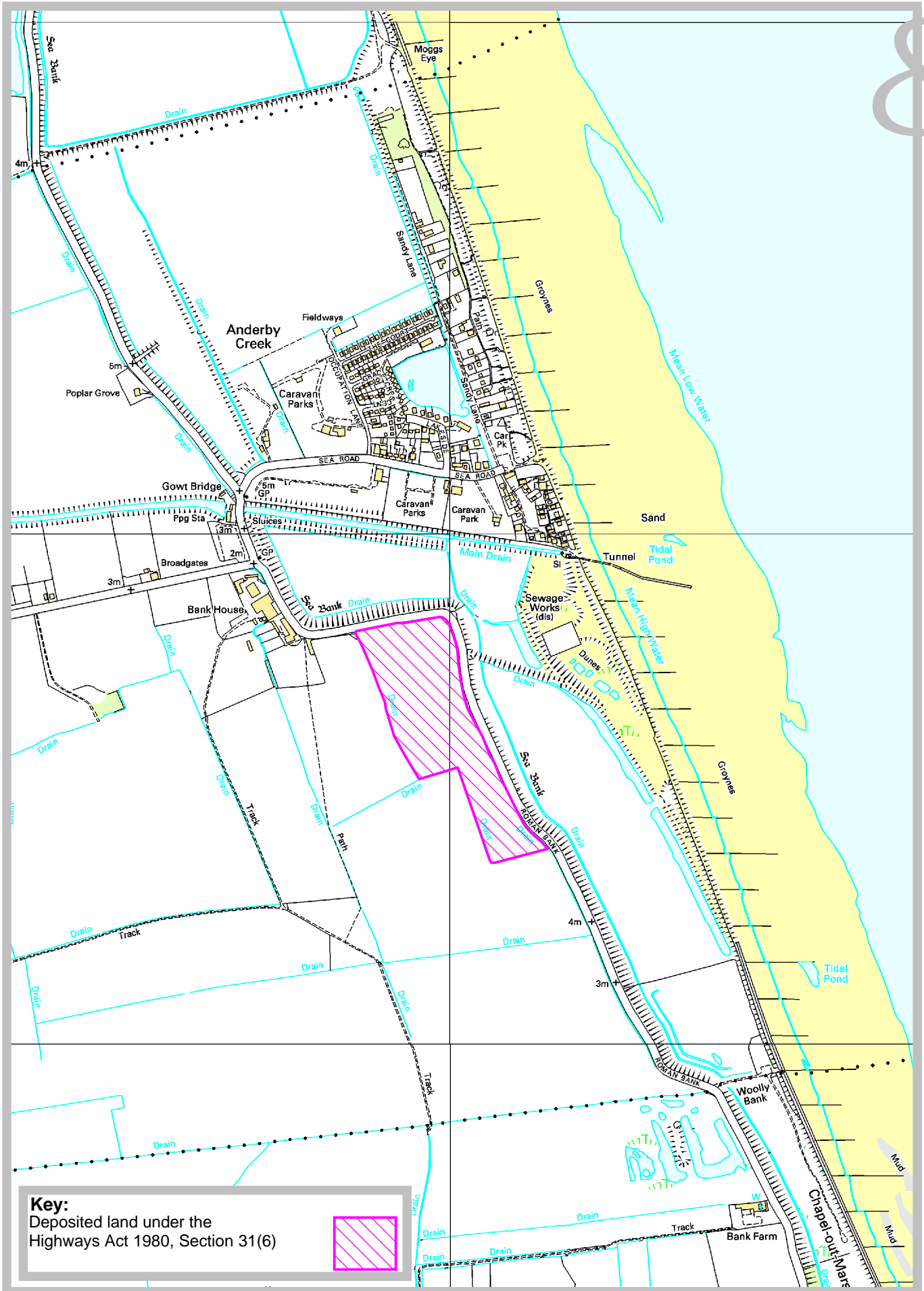
Address: Lincolnshire County Council, Communities, 4th Floor, City Hall, Lincoln, LN1 1DN

Telephone: 01522 782070


Email: countryside_access@lincolnshire.gov.uk

REGISTER OF DEPOSITS

The County Council is required by law to keep a register of maps and statements and declarations deposited under Section 31(6) of the Highways Act 1980 and Section 15A(1) of the Commons Act 2006 available for public inspection on its website and in a paper copy format together with the deposited documents. Details including names, addresses and the location of land relating to a deposit which may be considered to be personal information are therefore in the public domain. This requirement overrides any entitlement a depositor may otherwise have under the Data Protection Act 1998 to prevent publication of such information. The paper copy of the register together with the deposited documents can be viewed by appointment during normal office hours (9:00am to 4:30pm, Monday to Friday) at the County Council's Public Rights of Way and Countryside Section at the above address.



Key:
 Deposited land under the
 Highways Act 1980, Section 31(6)




Rights of Way & Countryside Access
 RA Wills, Executive Director for Communities
 City Hall, Orchard Street,
 Lincoln LN1 1DN

Land known as Anderby Farm

Ref: CA/7/1/316
 Grid Ref: TF549 756
 Scale: approx. 1:10,000

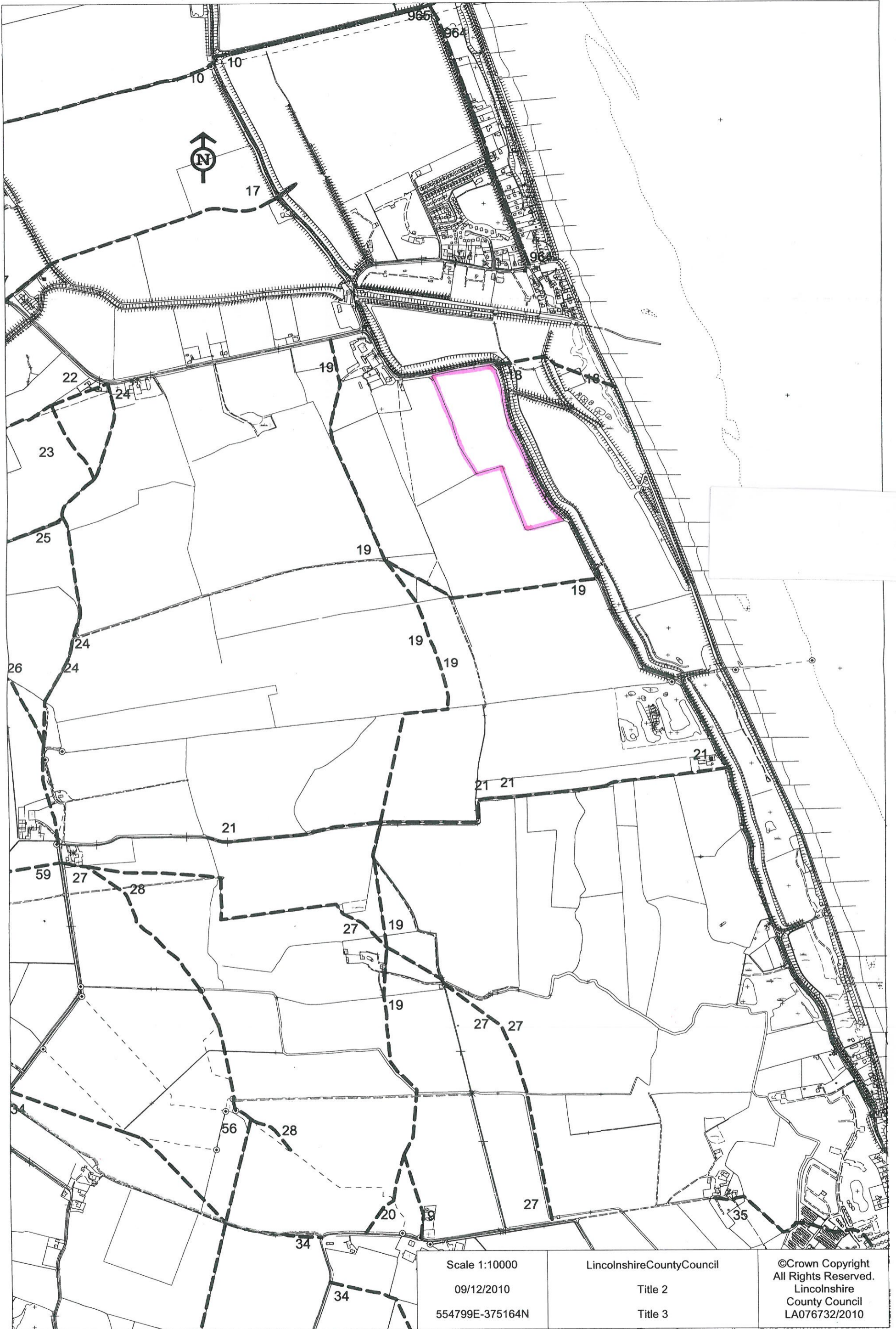
DEPOSIT OF STATEMENT AND MAP

SECTION 31(6) OF THE HIGHWAYS ACT 1980
(as amended by the Countryside and Rights of Way Act 2000)

TO: LINOLNSHIRE COUNTY COUNCIL

1. I ALEXANDER GRAHAM GUY HENSHAW of "Boathouse" Sandhurst Road, Sandilands, Sutton-on-Sea Lincolnshire LN12 2RH make this statement on behalf of Alco Estates Limited (Company Registration Number 478747) (previously called Golden Sands Estates Limited and previous to that called The Golf Course Development Company (Sutton-on-Sea) Limited) ("the Company") and am duly authorised by the Company to do so.
2. The Company is and has been since 3 April 1969 the owner within the meaning of the above section of the land known as Anderby Farm, Anderby Road, Anderby, Skegness, Lincolnshire ("the Farm") more particularly delineated on the map accompanying this statement and thereon edged pink.
3. The Farm lies in the Parish/Community of Anderby.
4. No ways over the Farm have been dedicated as highways.
5. The deposit shall comprise this statement and accompanying map.

Signed [Signature] AND ON BEHALF OF ALCO ESTATES LIMITED
 Name of [Signature]
 Address [Signature] RST ROAD, SANDILANDS, SUTTON-ON-SEA
 LINCOLNSHIRE LN12 2RH
 Date *15TH APRIL* 2011



Scale 1:10000
 09/12/2010
 554799E-375164N

LincolnshireCountyCouncil
 Title 2
 Title 3

©Crown Copyright
 All Rights Reserved.
 Lincolnshire
 County Council
 LA076732/2010