

**Parish:** Broxholme, Burton by Lincoln, Grantham, Hardwick, Lincoln, North Hykeham, Saxilby with Ingleby, Scampton, Skellingthorpe, South Hykeham, Sturton by Stow, Waddington  
**Title:** Land belonging to the Upper Witham Internal Drainage Board  
**Reference number:** CA/7/1/66

**DEPOSIT OF MAP AND STATEMENT UNDER SECTION 31(6) OF THE HIGHWAYS  
ACT 1980**

**Details about the Deposit**

**Landowner's name:** Upper Witham Internal Drainage Board

**Landowner's address:** 39 St Catherines, Lincoln LN5 8LU

**Date of deposit of the map and statement:** 01 April 1993

**Date on which the map and statement expires:** 31 March 1999

**Geographic Location**

**Grid Reference:** SK 858 768, SK 879 738, SK 903 787, SK 913 746, SK 914 377, SK 916 755, SK 920 793, SK 924 724, SK 938 659, SK 942 720, SK 944 647, SK 944 651, SK 947 673, SK 949 733, SK 954 719, SK 955 651, SK 955 663, SK 958 675, SK 969 694, SK 969 702, SK 971 693

**Address(es) and postcode of any buildings on the land:** 39 St Catherines Lincoln LN5 8LP

**Postcodes covering the area land:** LN1 2, LN5 8, LN5 9, LN6 0, LN6 5, LN6 7, LN6 8, LN6 9, NG23 7, NG31 8

**Principal city or town nearest to land:** Grantham, Lincoln

**Parish:** Broxholme, Burton by Lincoln, Grantham, Hardwick, Lincoln, North Hykeham, North Hykeham, Saxilby with Ingleby, Scampton, Skellingthorpe, South Hykeham, Sturton by Stow, Waddington

**Electoral Division:** Bassingham Rural, Bracebridge Heath and Waddington, Gainsborough Rural South, Grantham North, Hykeham Forum, Lincoln Boutham, Lincoln Bracebridge, Lincoln West, Nettleham and Saxilby, Skellingthorpe and Hykeham South

**District:** City of Lincoln, North Kesteven, South Kesteven, West Lindsey

**DEPOSIT OF A STATUTORY DECLARATION UNDER SECTION 31(6) OF THE  
HIGHWAYS ACT 1980**

**Landowner's name:** Upper Witham Internal Drainage Board  
**Landowner's address:** 39 St Catherines, Lincoln LN5 8LU  
**Date on which the  
Statutory Declaration  
expires:** 27 May 2003

**DEPOSIT OF A STATUTORY DECLARATION UNDER SECTION 31(6) OF THE  
HIGHWAYS ACT 1980**

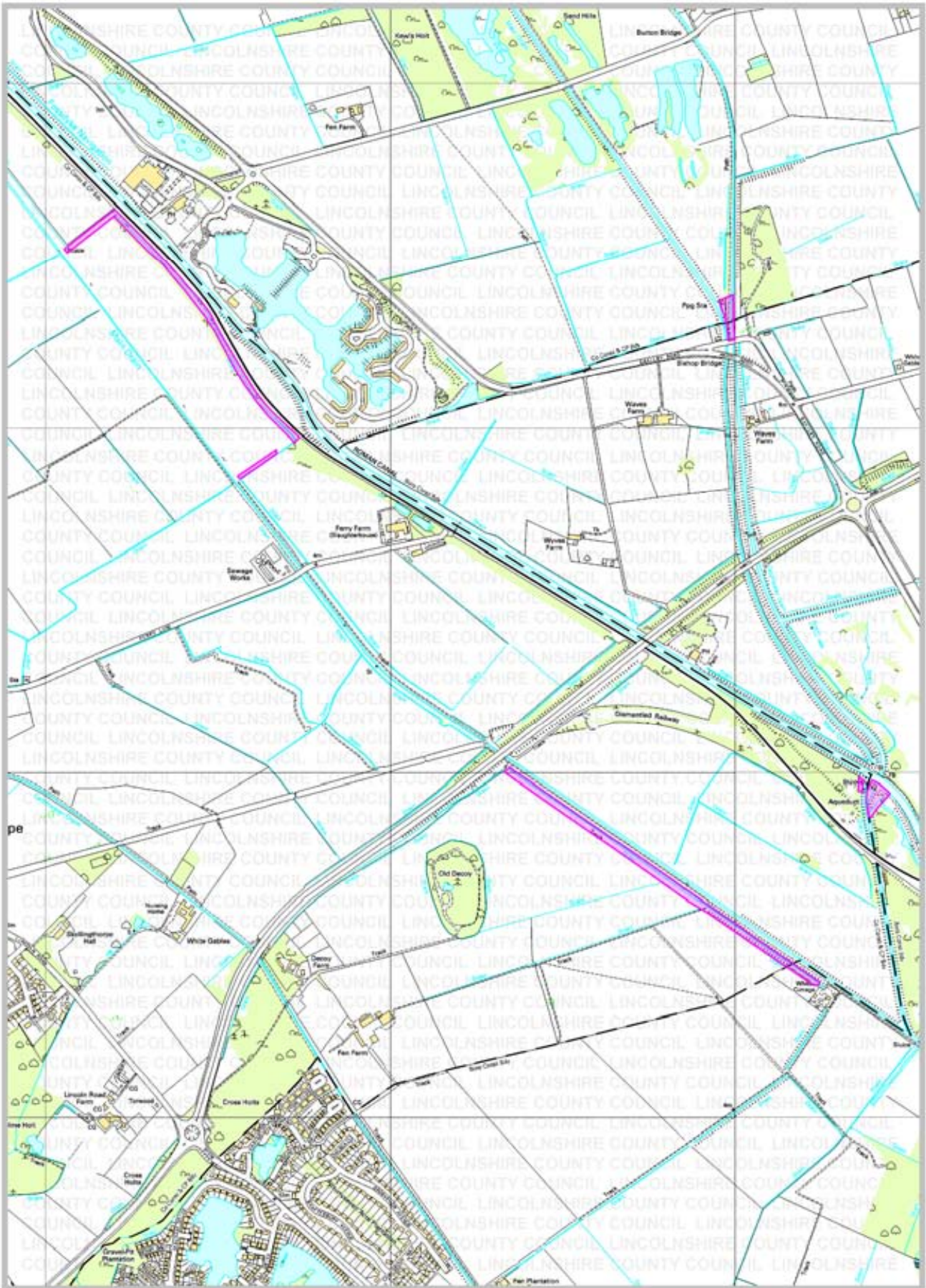
**Landowner's name:** Upper Witham Internal Drainage Board  
**Landowner's address:** 39 St Catherines, Lincoln LN5 8LU  
**Date on which the  
Statutory Declaration  
expires:** 01 May 2013

**COUNTY COUNCIL'S CONTACT DETAILS**

**Section:** Public Rights of Way and Countryside Access Section  
**Department:** Development Directorate  
**Address:** Lincolnshire County Council, 4<sup>th</sup> Floor, City Hall, LINCOLN LN1 1DN  
**Telephone:** 01522 782070  
**E-mail:** countryside\_access@lincolnshire.gov.uk

**ELECTRONIC REGISTER**

Government legislation requires that details of maps and statements and Statutory Declarations deposited with Lincolnshire County Council under Section 31(6) of the Highways Act 1980 be made available for viewing by the public on the authority's website. This Register will be updated with any new deposits lodged with the County Council. The Register is also available to be viewed in hard copy format together with the actual documents at City Hall. If you have any queries about this register or the details contained in it, please telephone 01522 782070.



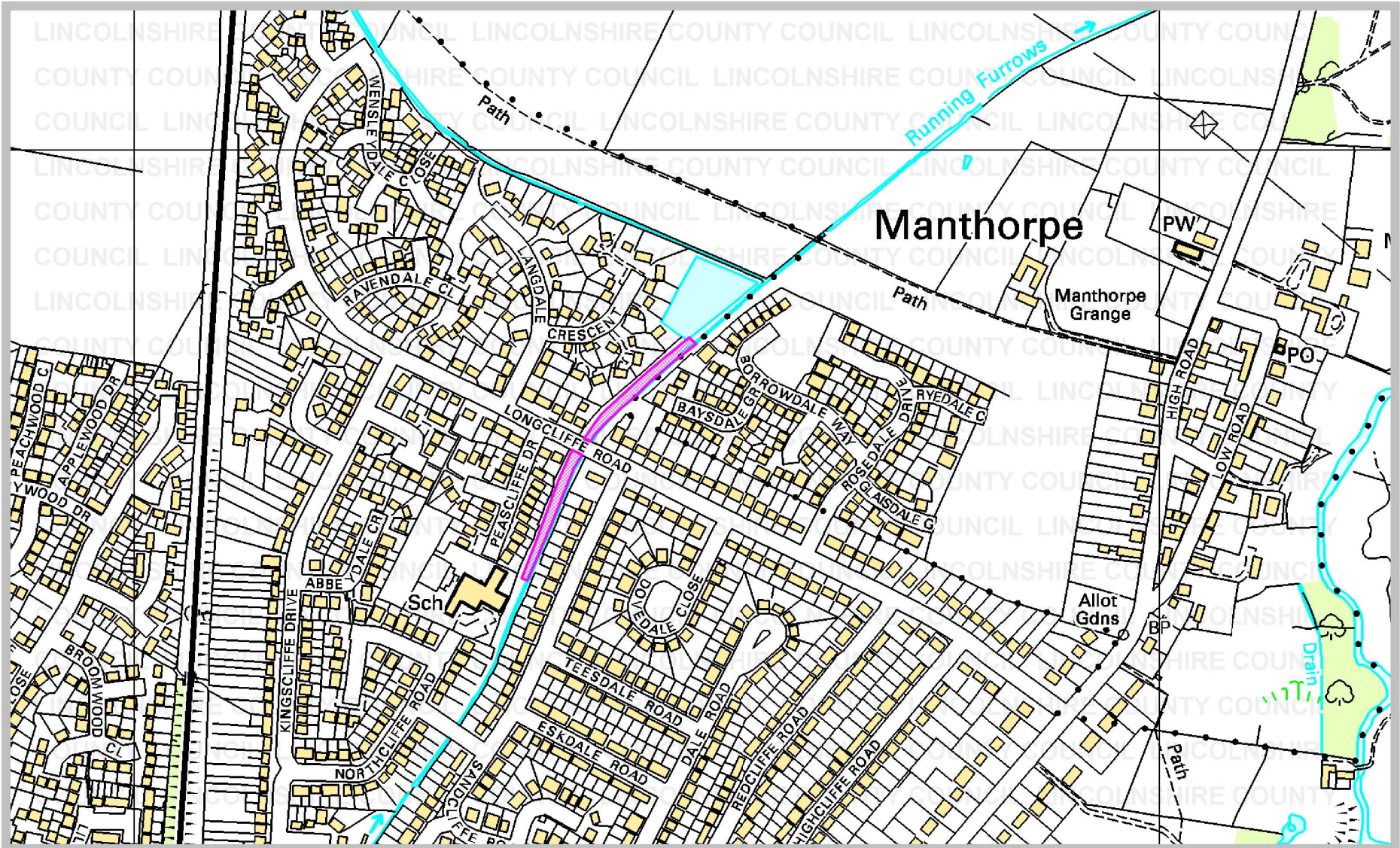
**Lincolnshire**  
COUNTY COUNCIL

Rights of Way & Countryside Access  
Director of Development: RA Wills  
City Hall, Orchard Street,  
Lincoln LN1 1DN

Land belonging to the  
**Upper Witham Internal Drainage Board**  
Ref: CA/7/1/66  
Grid Ref: SK 954 719  
Scale: approx 1:10,000

**Key:**  
Land covered by a deposit made  
under Section 31(6) of the  
Highways Act 1980






Rights of Way & Countryside Access  
 Director of Development: RA Wills  
 City Hall, Orchard Street,  
 Lincoln LN1 1DN

Land belonging to the  
**Upper Witham Internal Drainage Board**  
 Ref: CA/7/1/66  
 Grid Ref: SK 914 377  
 Scale: approx 1:5000

**Key:**  
 Land covered by a deposit made  
 under Section 31(6) of the  
 Highways Act 1980



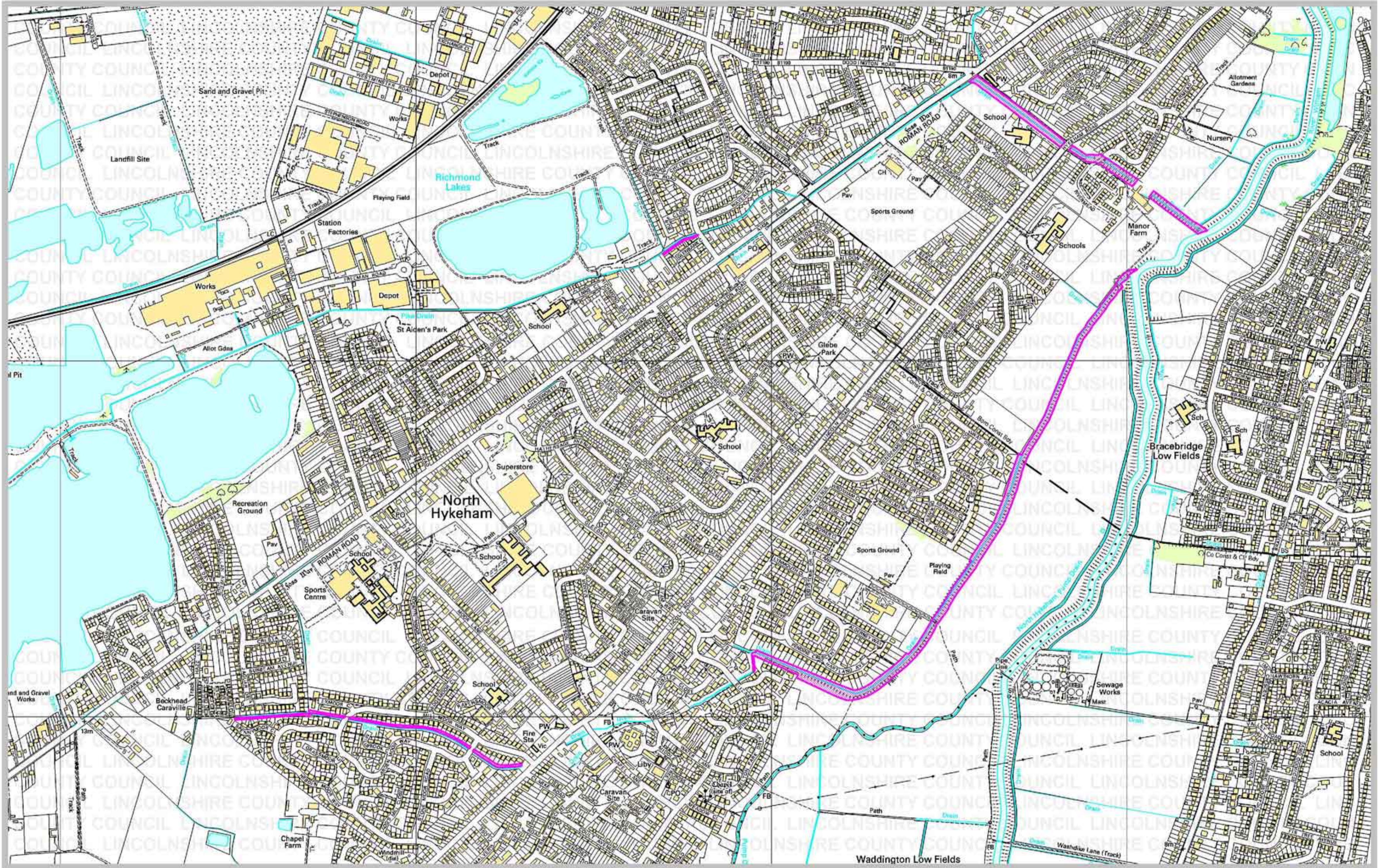
This map is for information only and should not be regarded as the Definitive Map of Rights of Way. Reproduced from Ordnance Survey with the permission of the Controller of HMSO © Crown Copyright. Licence number 100025370.



**Lincolnshire**  
 COUNTY COUNCIL

Rights of Way & Countryside Access  
 Director of Development: RA Wills  
 City Hall, Orchard Street,  
 Lincoln LN1 1DN


**Land belonging to the  
 Upper Witham Internal Drainage Board**  
 Ref: CA/7/1/66  
 Grid Ref: SK 916 755  
 Scale: approx 1:10,000



Rights of Way & Countryside Access  
 Director of Development: RA Wills  
 City Hall, Orchard Street,  
 Lincoln LN1 1DN

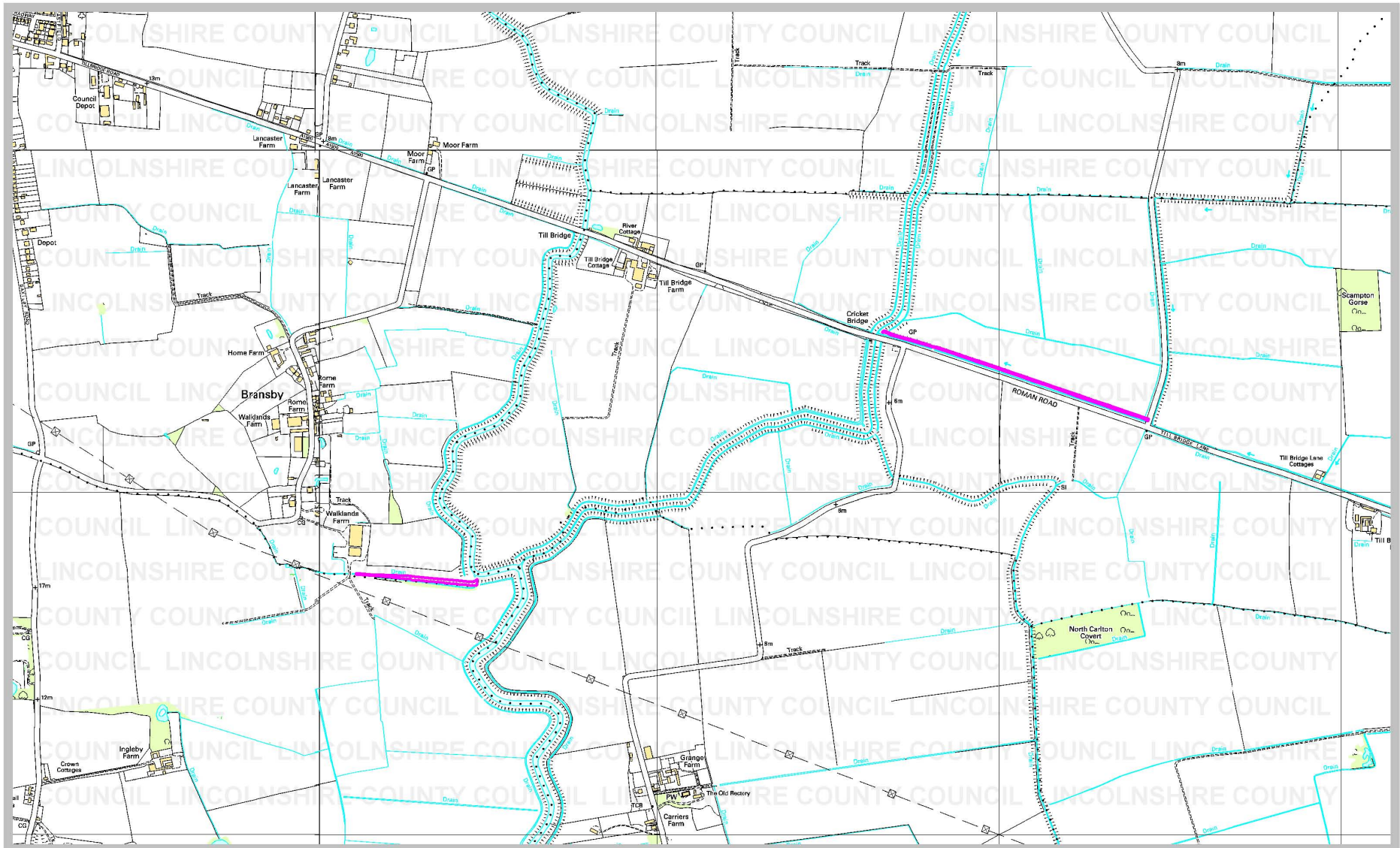
**Title: Land belonging to the  
 Upper Witham Internal Drainage Board**  
 Ref: CA/7/1/66  
 Grid Ref: SK 947 673  
 Scale: approx 1:10,000

**Key:**  
 Land covered by a deposit made  
 under Section 31(6) of the  
 Highways Act 1980



This map is for information only and should not be regarded as the Definitive Map of Rights of Way.

Reproduced from Ordnance Survey with the permission of the Controller of HMSO © Crown Copyright. Licence number 100025370.

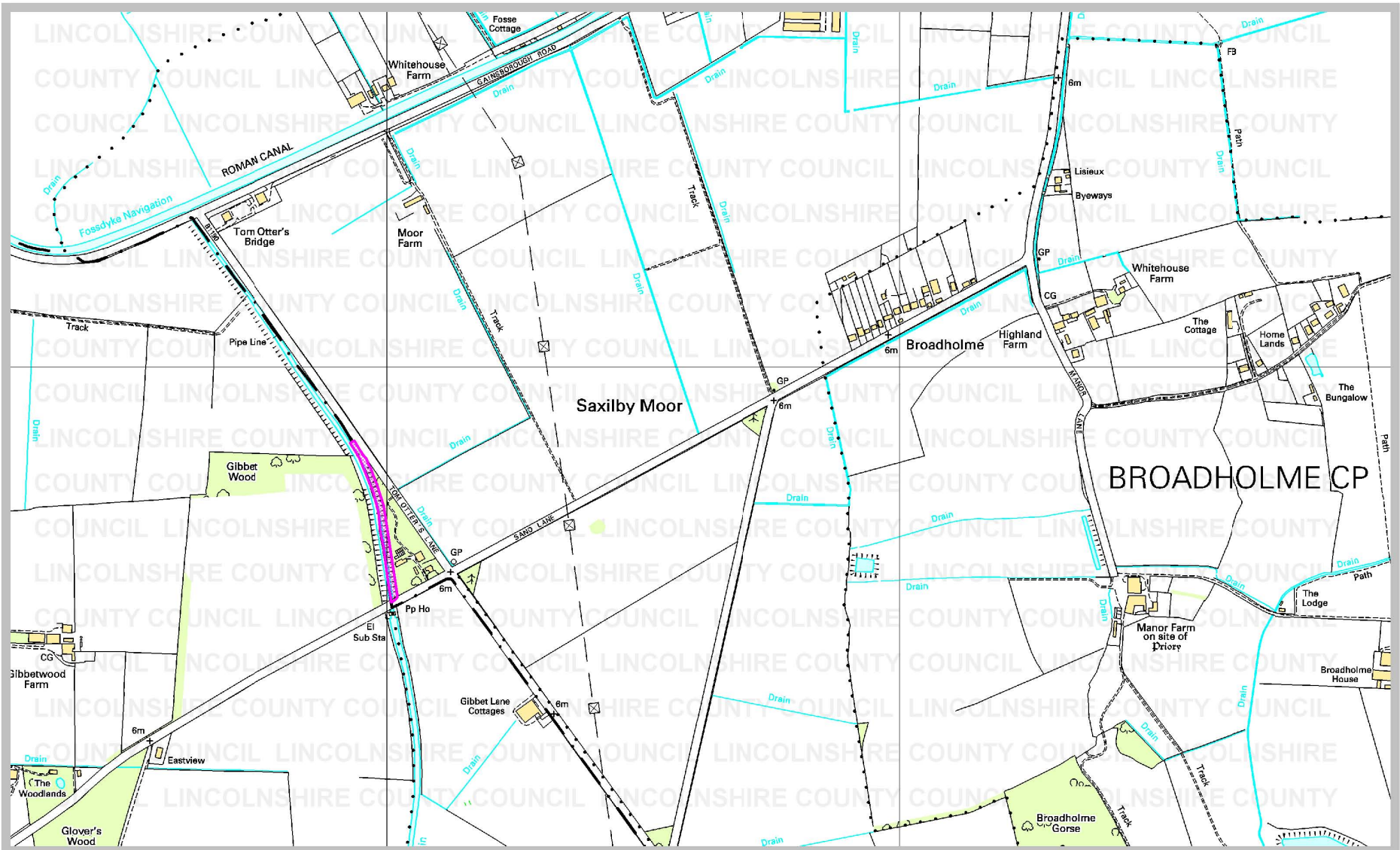


Rights of Way & Countryside Access  
 Director of Development: RA Wills  
 City Hall, Orchard Street,  
 Lincoln LN1 1DN

Land belonging to the  
**Upper Witham Internal Drainage Board**  
 Ref: CA/7/1/66  
 Grid Ref: SK 920 793  
 Scale: 1:15,000

**Key:**  
 Land covered by a deposit made  
 under Section 31(6) of the  
 Highways Act 1980





Rights of Way & Countryside Access  
 Director of Development: RA Wills  
 City Hall, Orchard Street,  
 Lincoln LN1 1DN

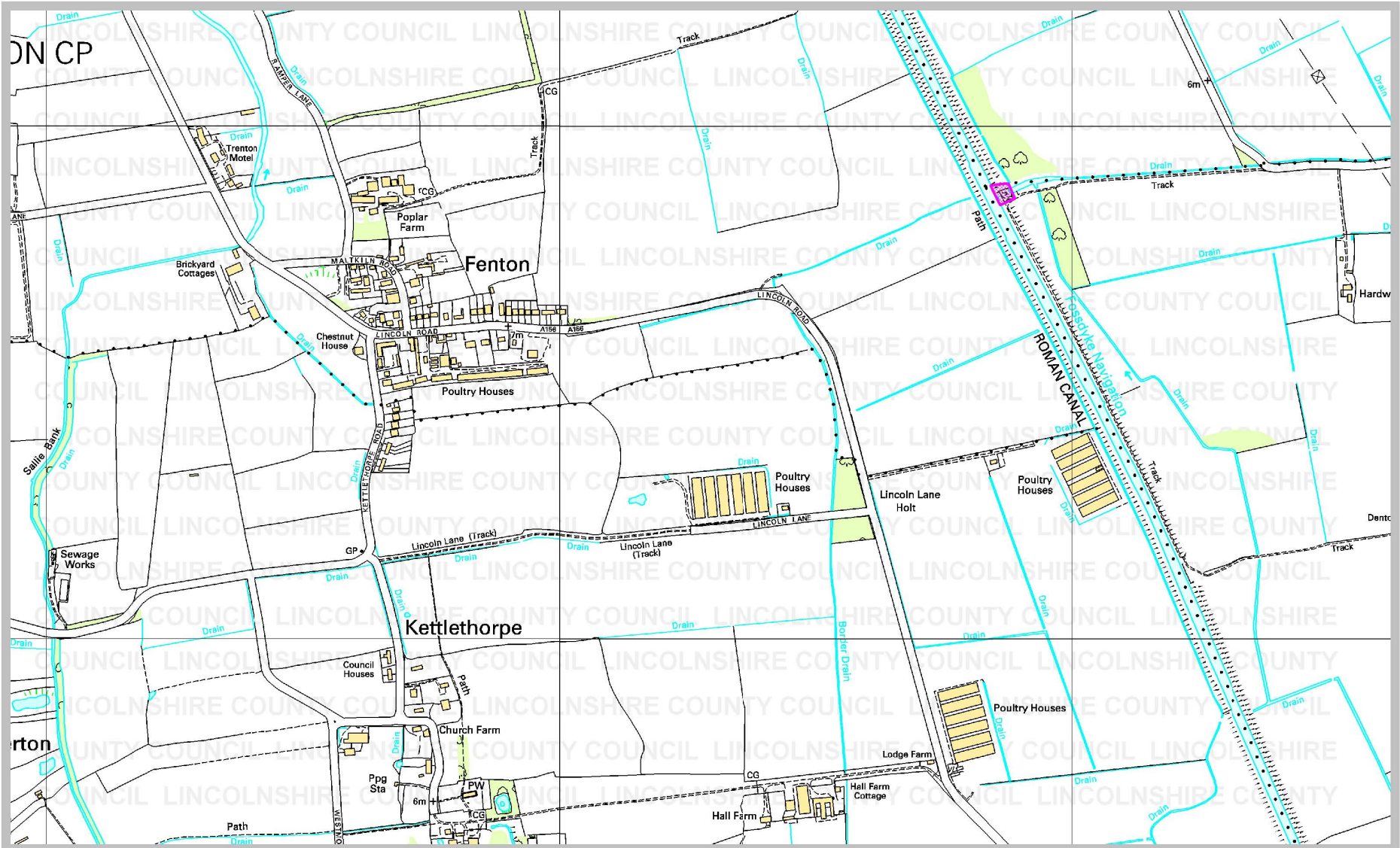
Land belonging to the  
**Upper Witham Internal Drainage Board**  
 Ref: CA/7/1/66  
 Grid Ref: SK 879 738  
 Scale: approx 1:10,000

**Key:**

Land covered by a deposit made  
 under Section 31(6) of the  
 Highways Act 1980






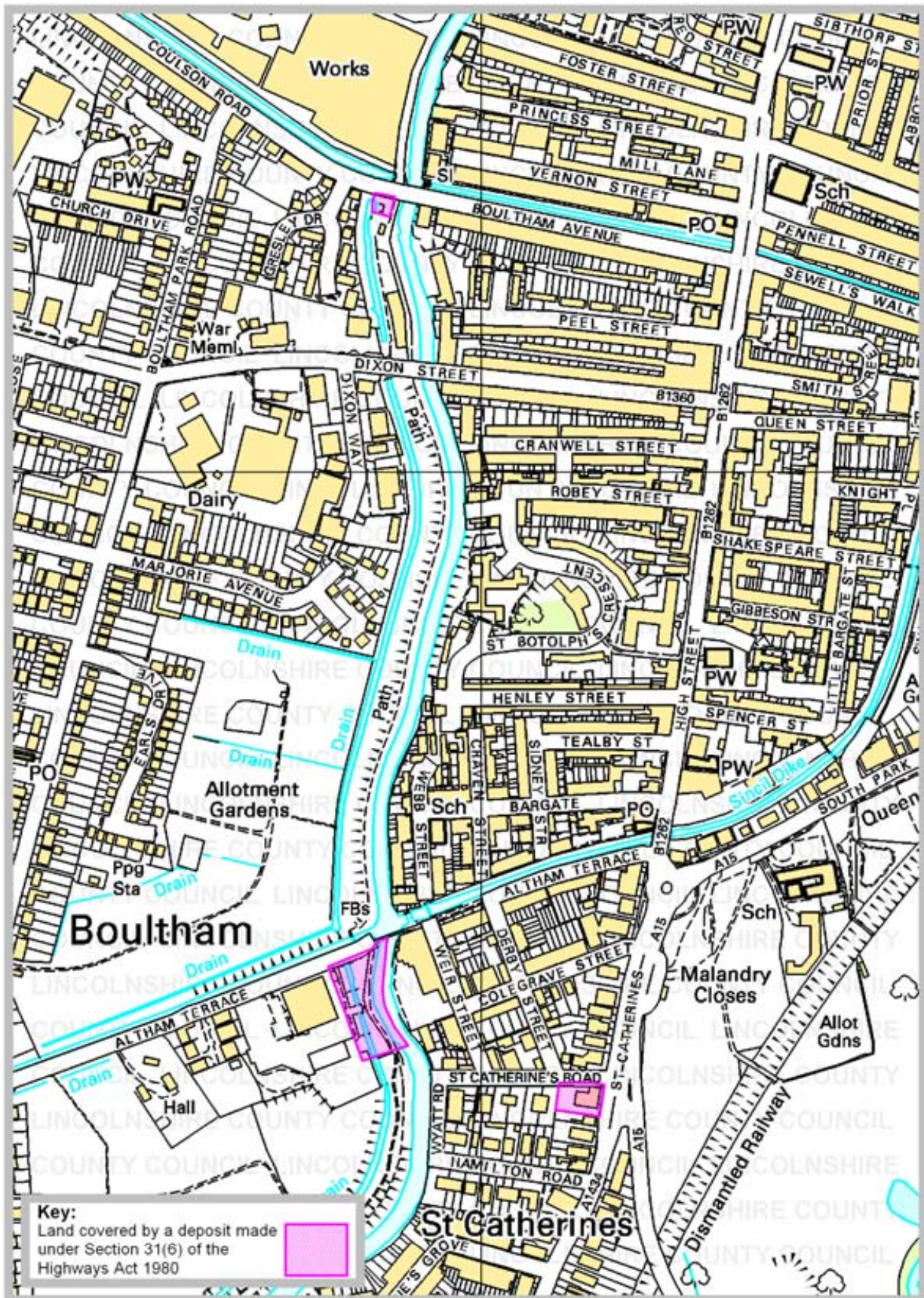


Rights of Way & Countryside Access  
 Director of Development: RA Wills  
 City Hall, Orchard Street,  
 Lincoln LN1 1DN

**Land belonging to the  
 Upper Witham Internal Drainage Board**  
 Ref: CA/7/1/66  
 Grid Ref: SK 858 768  
 Scale: approx 1:10,000

**Key:**  
 Land covered by a deposit made  
 under Section 31(6) of the  
 Highways Act 1980



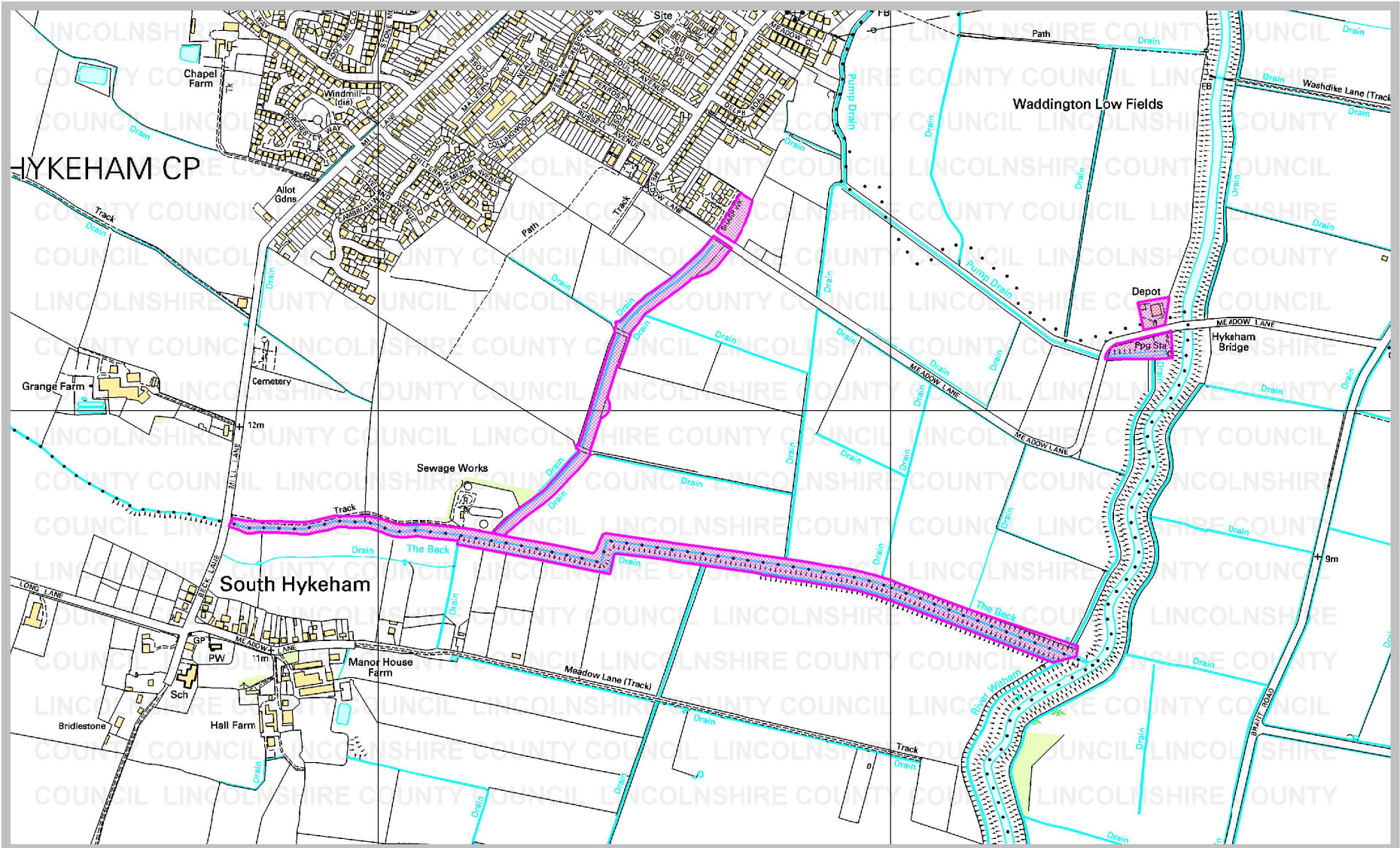


**Key:**  
 Land covered by a deposit made under Section 31(6) of the Highways Act 1980

**Lincolnshire**  
 COUNTY COUNCIL

Rights of Way & Countryside Access  
 Director of Development: RA Wills  
 City Hall, Orchard Street,  
 Lincoln LN1 1DN


**Land belonging to the  
 Upper Witham Internal Drainage Board**  
 Ref: CA/7/1/66  
 Grid Ref: SK 969 694  
 Scale: 1:5000



Rights of Way & Countryside Access  
 Director of Development: RA Wills  
 City Hall, Orchard Street,  
 Lincoln LN1 1DN

Land belonging to the  
**Upper Witham Internal Drainage Board**  
 Ref: CA/7/1/66  
 Grid Ref: SK 944 647  
 Scale: approx 1:10,000

**Key:**  
 Land covered by a deposit made  
 under Section 31(6) of the  
 Highways Act 1980





**Lincolnshire**  
 COUNTY COUNCIL

Rights of Way & Countryside Access  
 Director of Development: RA Wills  
 City Hall, Orchard Street,  
 Lincoln LN1 1DN

**Land belonging to the  
 Upper Witham Internal Drainage Board**  
 Ref: CA/7/1/66  
 Grid Ref: SK 924 724  
 Scale: 1:5000