

**Parish:** Grainsby, North Thoresby, Waithe  
**Title:** Land being part of the Grainsby Estate  
**Reference number:** CA/7/1/391

**DEPOSIT OF MAP AND STATEMENT AND STATUTORY DECLARATION(S) UNDER  
HIGHWAYS ACT 1980, SECTION 31(6) AND COMMONS ACT 2006, SECTION 15A(1)**

**Geographic Location**

**Grid Reference:** TF268999, TF272995, TF268983, TF283990, TF286991, TF297998

**Address and postcode of buildings on the deposited land** The Grange, Grainsby Lane, Grainsby, DN36 5PT; Park Lodge, Grainsby Lane, Grainsby, DN36 5PT; Westfield Farm, White Road, North Thoresby, DN36 5RW, Westfield Court, White Road, North Thoresby, DN36 5RW; 1 Westfield Cottage, White Road, North Thoresby, DN36 5RW; 1 & 2 Park Farm, White Road, North Thoresby, DN36 5RW

**District** East Lindsey

**Nearest city or town** Grimsby

**Highways Act 1980, Section 31(6) deposits**

**Date of deposit of map and statement** 23.01.2014

**Depositor's name and address** Mr S A Czornyj: The Old Rectory, South Thoresby, Alford, LN13 0AS; Ms J M Haigh: The Grange, Grainsby Lane, Grainsby, Grimsby, DN36 5PT; Mr J J Wootton, The Staithe, Home Piece, Church Road, Market Weston, Diss, Norfolk, IP22 2PH

**Date of deposit of declaration, name and address of depositor** (1) 20.03.2014: Mr S A Czornyj: The Old Rectory, South Thoresby, Alford, LN13 0AS; Ms J M Haigh: The Grange, Grainsby Lane, Grainsby, Grimsby, DN36 5PT; Mr J J Wootton, The Staithe, Home Piece, Church Road, Market Weston, Diss, Norfolk, IP22 2PH

**Date deposit expires:** 19.03.2034

**Commons Act 2006, Section 15A(1)**

**Date of deposit of map and statement, name and address of depositor** (1) 23.01.2014: Mr S A Czornyj: The Old Rectory, South Thoresby, Alford, LN13 0AS; Ms J M Haigh: The Grange, Grainsby Lane, Grainsby, Grimsby, DN36 5PT; Mr J J Wootton, The Staithe, Home Piece, Church Road, Market Weston, Diss, Norfolk, IP22 2PH [*combined deposit*]

**COUNTY COUNCIL'S CONTACT DETAILS**

**Officer and Section:** Definitive Map Officer, Public Rights of Way and Countryside Access


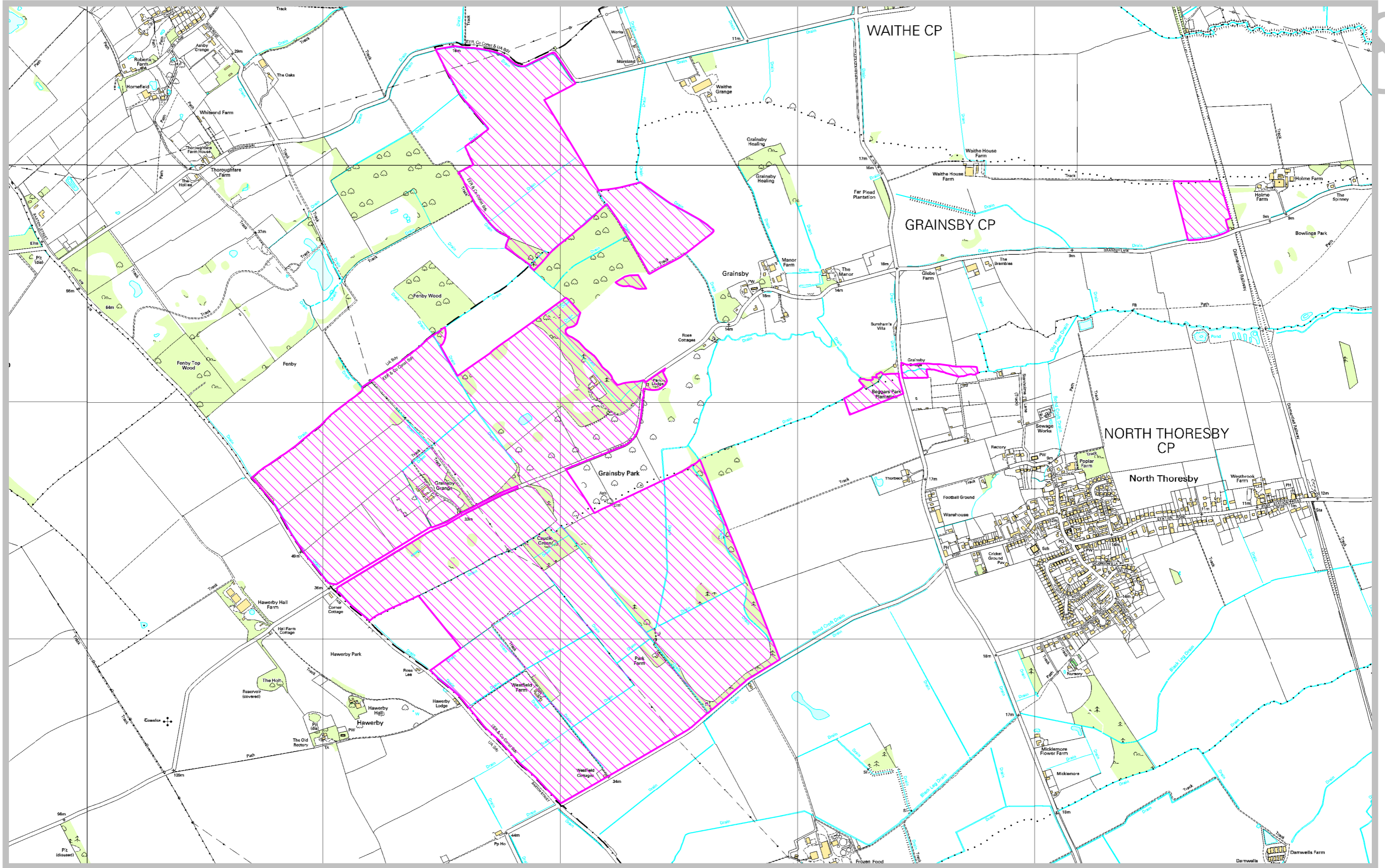
**Address:** Lincolnshire County Council, Communities, 4<sup>th</sup> Floor, City Hall, Lincoln, LN1 1DN

**Telephone:** 01522 782070

**Email:** countryside\_access@lincolnshire.gov.uk

## **REGISTER OF DEPOSITS**

The County Council is required by law to keep a register of maps and statements and declarations deposited under Section 31(6) of the Highways Act 1980 and Section 15A(1) of the Commons Act 2006 available for public inspection on its website and in a paper copy format together with the deposited documents. Details including names, addresses and the location of land relating to a deposit which may be considered to be personal information are therefore in the public domain. This requirement overrides any entitlement a depositor may otherwise have under the Data Protection Act 1998 to prevent publication of such information. The paper copy of the register together with the deposited documents can be viewed by appointment during normal office hours (9:00am to 4:30pm, Monday to Friday) at the County Council's Public Rights of Way and Countryside Section at the above address.



10. 'Appropriate authority' means (a) in relation to a map or statement deposited or declaration lodged under section 31(6) of that Act, an appropriate council (as defined in section 31(7) of the Highways Act 1980); and (b) in relation to a statement and map deposited under section 15A(1) of the 2006 Act, a commons registration authority (defined in section 4 of the Commons Act 2006 and section 2 of the Commons Registration Act 1965). In practice, the appropriate council and commons registration authority will usually be the same body.

**PART A: Information relating to the applicant and land to which the application relates**  
**(all applicants must complete this Part)**

1. Name of appropriate authority to which the application is addressed:

**Lincolnshire County Council, County Offices, Newland, Lincoln LN1 1YL**

2. Name and full address (including postcode) of applicant:

**Steven Andrew Czornyj of The Old Rectory, South Thoresby, Alford Lincs LN13 0AS**

**Janet Mary Haigh of The Grange, Grainsby Lane, Grainsby, Grimbsy DN36 5PT**

**Joseph John Wootton of The Staithe, Home Piece, Church Road, Market Weston, Diss, Norfolk IP22 2PH**

3. Status of applicant (tick relevant box or boxes):

We are

(a)  the owners of the lands described in paragraph 4.

4. Insert description of the lands to which the application relates (including full address and postcode):

**Land being part of the Grainsby Estate, Grainsby, Lincolnshire.**

5. Ordnance Survey six-figure grid reference(s) of a point within the area of land(s) to which the application relates (if known):

6. This deposit comprises the following statement(s) and/or declarations (*delete Parts B, C, or D where not applicable*):

**PART B: Statement under section 31(6) of the Highways Act 1980**

We are the owners of the land described in paragraph 4 of Part A of this form and shown edged red on the maps accompanying this statement.

Ways shown coloured green on the accompanying maps are public bridleways.

Ways shown coloured blue on the accompanying maps are public footpaths.

No other ways over the land shown edged red on the accompanying maps have been dedicated as highways.

**PART D: Statement under section 15A(1) of the Commons Act 2006**

We are the owners of the land described in paragraph 4 of Part A of this form and shown edged red on the maps accompanying this statement.

We wish to bring to an end any period during which persons may have indulged as of right in lawful sports and pastimes on the whole or any part of the land shown edged red on the accompanying maps.

**PART E: Additional information relevant to the application**  
*(insert any additional information relevant to the application)*

**PART F: Statement of Truth**  
**(all applicants must complete this Part)**

**WARNING:** If you dishonestly enter information or make a statement that you know is, or might be, untrue or misleading, and intend by doing so to make a gain for yourself or another person, or to cause loss or the risk of loss to another person, you may commit the offence of fraud under section 1 of the Fraud Act 2006, the maximum penalty for which is 10 years' imprisonment or an unlimited fine, or both.

**I BELIEVE THAT THE FACTS AND MATTERS CONTAINED IN THIS FORM ARE TRUE**

Signature (of the person making the statement of truth): ✓

Print full name: STEVEN ANDREW CZORNYJ

Date: ✓ 13/01/2014

**I BELIEVE THAT THE FACTS AND MATTERS CONTAINED IN THIS FORM ARE TRUE**

Signature (of the person making the statement of truth):

Print full name: JANET MARY HAIGH

Date: ✓ 13/01/2014

**I BELIEVE THAT THE FACTS AND MATTERS CONTAINED IN THIS FORM ARE TRUE**

Signature (of the person making the statement of truth):

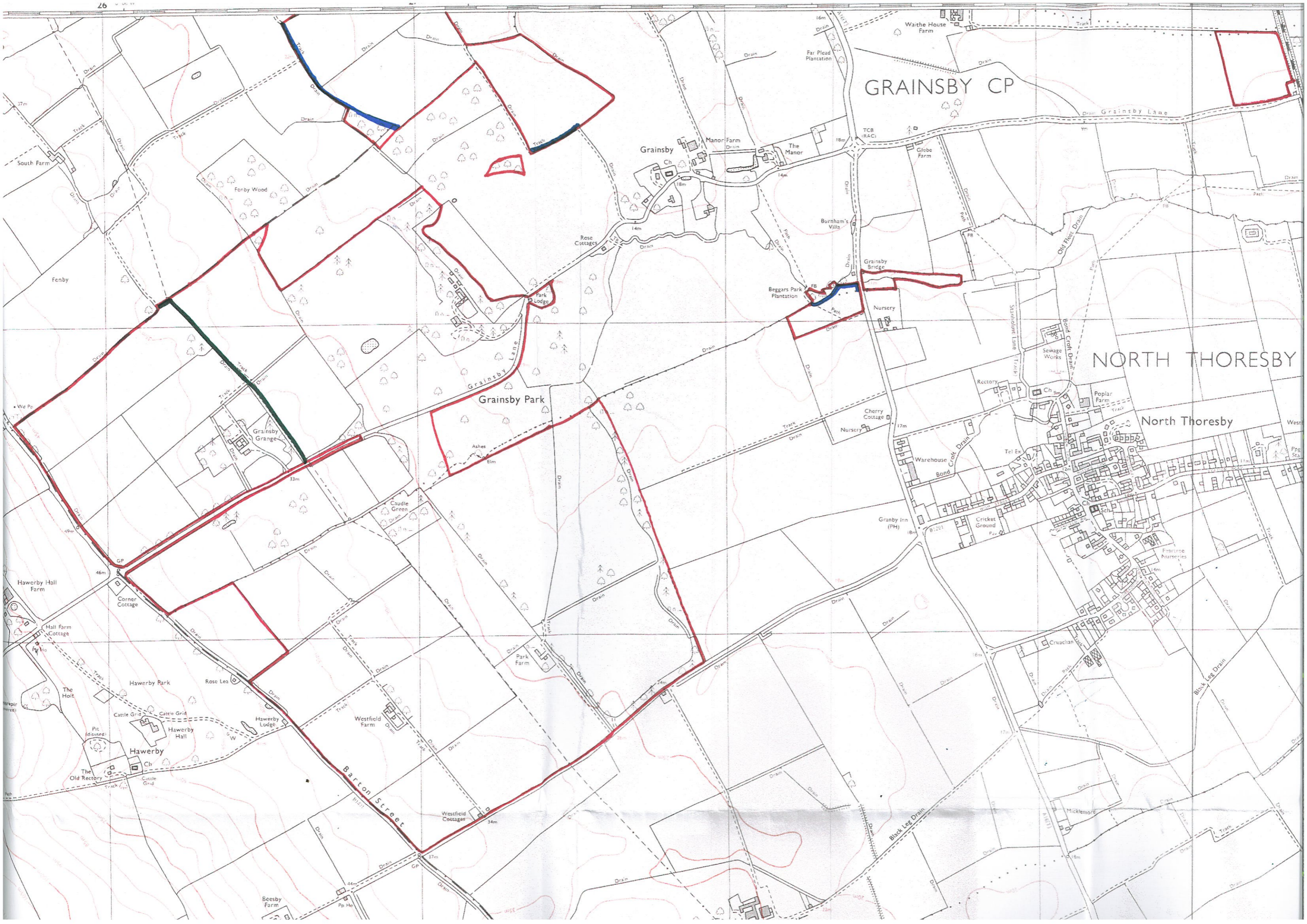
Print full name: JOSEPH JOHN WOOTTON

Date: X 17/14

You should keep a copy of the completed form

**Data Protection Act 1998 – Fair Processing Notice**

The purpose of this Fair Processing Notice is to inform you of the use that will be made of your personal data, as required by the Data Protection Act 1998.



GRAINSBY CP

NORTH THORESBY

North Thoresby

Grainsby Park

Barton Street

Black Leg Drain

Black Leg Drain

South Farm

Fenby

Hawerby Hall Farm

Hall Farm Cottage

The Holt

Hawerby Park

Hawerby

The Old Rectory

Beesby Farm

Grainsby

Manor Farm

The Manor

Burnham's Villa

Beggars Park Plantation

Grainsby Bridge

Nursery

Cherry Cottage

Granby Inn (PH)

Warehouse

Cricket Ground

Granby Inn (PH)

Cricket Ground

Cricket Ground

Cricket Ground

Cricket Ground

Cricket Ground

Rectory

Poplar Farm

Cricket Ground

Cricket Ground

Cricket Ground

Cricket Ground

Cricket Ground

Cricket Ground

Cricket Ground

Cricket Ground

Sewage Works

Cricket Ground

Cricket Ground

Cricket Ground

Cricket Ground

Cricket Ground

Cricket Ground

Cricket Ground

Cricket Ground

Cricket Ground

Cricket Ground

Cricket Ground

Cricket Ground

Cricket Ground

Cricket Ground

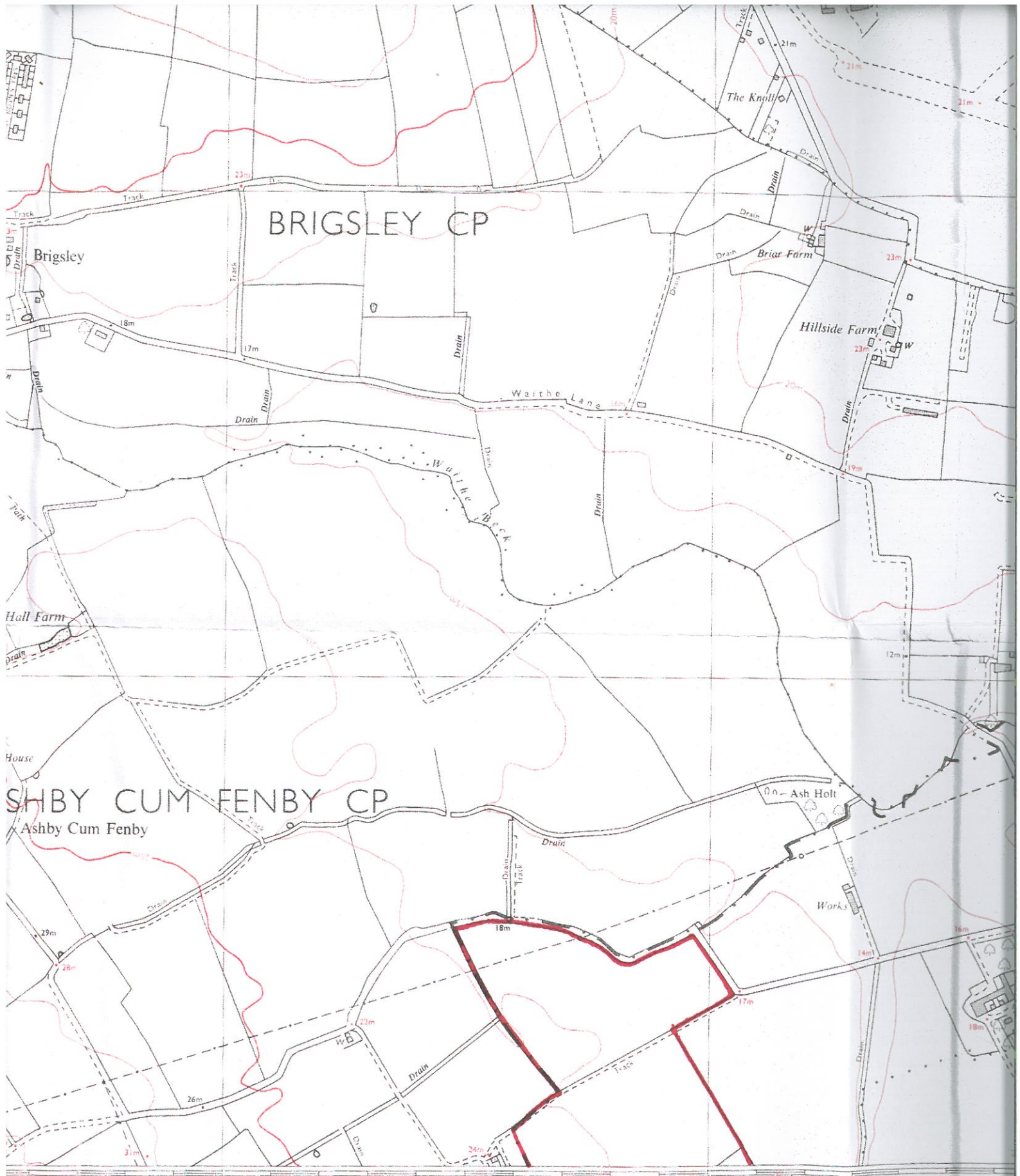
Cricket Ground

Cricket Ground

Cricket Ground

Cricket Ground

Cricket Ground



BRIGSLEY CP

Brigsley

The Knoll

Briar Farm

Hillside Farm

Hall Farm

ASHBY CUM FENBY CP

Ashby Cum Fenby

Ash Holt

Works

26

LONG  
01° 06' W

LINCOLNSHIRE EURO CONST

27

05

10. 'Appropriate authority' means (a) in relation to a map or statement deposited or declaration lodged under section 31(6) of that Act, an appropriate council (as defined in section 31(7) of the Highways Act 1980); and (b) in relation to a statement and map deposited under section 15A(1) of the 2006 Act, a commons registration authority (defined in section 4 of the Commons Act 2006 and section 2 of the Commons Registration Act 1965). In practice, the appropriate council and commons registration authority will usually be the same body.

**PART A: Information relating to the applicant and land to which the application relates  
(all applicants must complete this Part)**

1. Name of appropriate authority to which the application is addressed:

LINCOLNSHIRE COUNTY COUNCIL

2. Name and full address (including postcode) of applicant:

STEVEN ANDREW CZORNYJ, THE OLD RECTORY, SOUTH THORESBY, ALFORD LINCS LN13 0AS

JANET MARY HAIGH, THE GRANGE, GRAINSBY LANE, GRAINSBY, GRIMSBY DN36 5PT

JOSEPH JOHN WOOTTON, THE STAITHE, HOME PIECE, CHURCH ROAD, MARKET WESTON, DISS, NORFOLK IP22 2PH

3. Status of applicant (tick relevant box or boxes):

WE ARE

(a)  the owners of the land(s) described in paragraph 4.

4. Insert description of the land(s) to which the application relates (including full address and postcode):

LAND BEING PART OF THE GRAINSBY ESTATE, GRAINSBY, LINCOLNSHIRE

5. Ordnance Survey six-figure grid reference(s) of a point within the area of land(s) to which the application relates (if known):

6. This deposit comprises the following statement(s) and/or declarations



**PART C: Declaration under section 31(6) of the Highways Act 1980**

1. WE ARE THE OWNERS of the land described in paragraph 4 of Part A of this form and shown EDGED RED on the maps lodged with LINCOLNSHIRE COUNTY COUNCIL 23 JANUARY 2014.

2. On the 23RD day of JANUARY 2014 we deposited with LINCOLNSHIRE COUNTY COUNCIL, being the appropriate council, a statement accompanied by maps showing our property EDGED RED which stated that:

the ways shown COLOURED GREEN on that map had been dedicated as bridleways

the ways shown COLOURED BLUE on that map had been dedicated as footpaths

no other ways had been dedicated as highways over our property.

3. No additional ways have been dedicated over the land EDGED RED on the maps referenced in paragraph 1 above since the statement referred to in paragraph 2 above and at the present time we have no intention of dedicating any more public rights of way over the property.

**PART F: Statement of Truth**  
*(all applicants must complete this Part)*

**WARNING:** If you dishonestly enter information or make a statement that you know is, or might be, untrue or misleading, and intend by doing so to make a gain for yourself or another person, or to cause loss or the risk of loss to another person, you may commit the offence of fraud under section 1 of the Fraud Act 2006, the maximum penalty for which is 10 years' imprisonment or an unlimited fine, or both.

**I BELIEVE THAT THE FACTS AND MATTERS CONTAINED IN THIS FORM ARE TRUE**

Signature (of the person making the statement of truth):

Print full name: STEVEN ANDREW CZORNYJ

Date: x 14/03/2014 x

You should keep a copy of the completed form

**I BELIEVE THAT THE FACTS AND MATTERS CONTAINED IN THIS FORM ARE TRUE**

Signature (of the person making the statement of truth):

Print full name: JANET MARY HAIGH

Date: x 14/03/2014 .

You should keep a copy of the completed form

**I BELIEVE THAT THE FACTS AND MATTERS CONTAINED IN THIS FORM ARE TRUE**

Signature (of the person making the statement of truth):

Print full name: JOSEPH JOHN WOOTTON

Date: x 17<sup>3</sup> 2014 x

You should keep a copy of the completed form

**Data Protection Act 1998 - Fair Processing Notice**

The purpose of this Fair Processing Notice is to inform you of the use that will be made of your personal data, as required by the Data Protection Act 1998.

The appropriate authority (see explanation of definition in above guidance notes) in England is the data controller in respect of any personal data that you provide when you complete this form.

The information that you provide will be used by the appropriate authority in its duties to process