




TO:
Lincolnshire County Council
Highways and Planning Directorate
County Offices
Newland
LINCOLN
LN1 1YL

Dear Sirs

**STATEMENT UNDER SECTION 31(6) HIGHWAYS ACT 1980
LAND AT BANOVALLUM HOUSE, HORNCastle**

1. I am the Director of the Lincolnshire Wildlife Trust and am duly authorised to make this statement on behalf of the Trust.
2. The Trust is and has since 1993 been the owner of the land known as Banovallum House grounds and nature reserve more particularly delineated on the plan (the Deposit Map) accompanying this statement and thereon edged red.
3. The ways coloured yellow on the said plan have been dedicated as footpaths.

Dated... *14 December 2001*

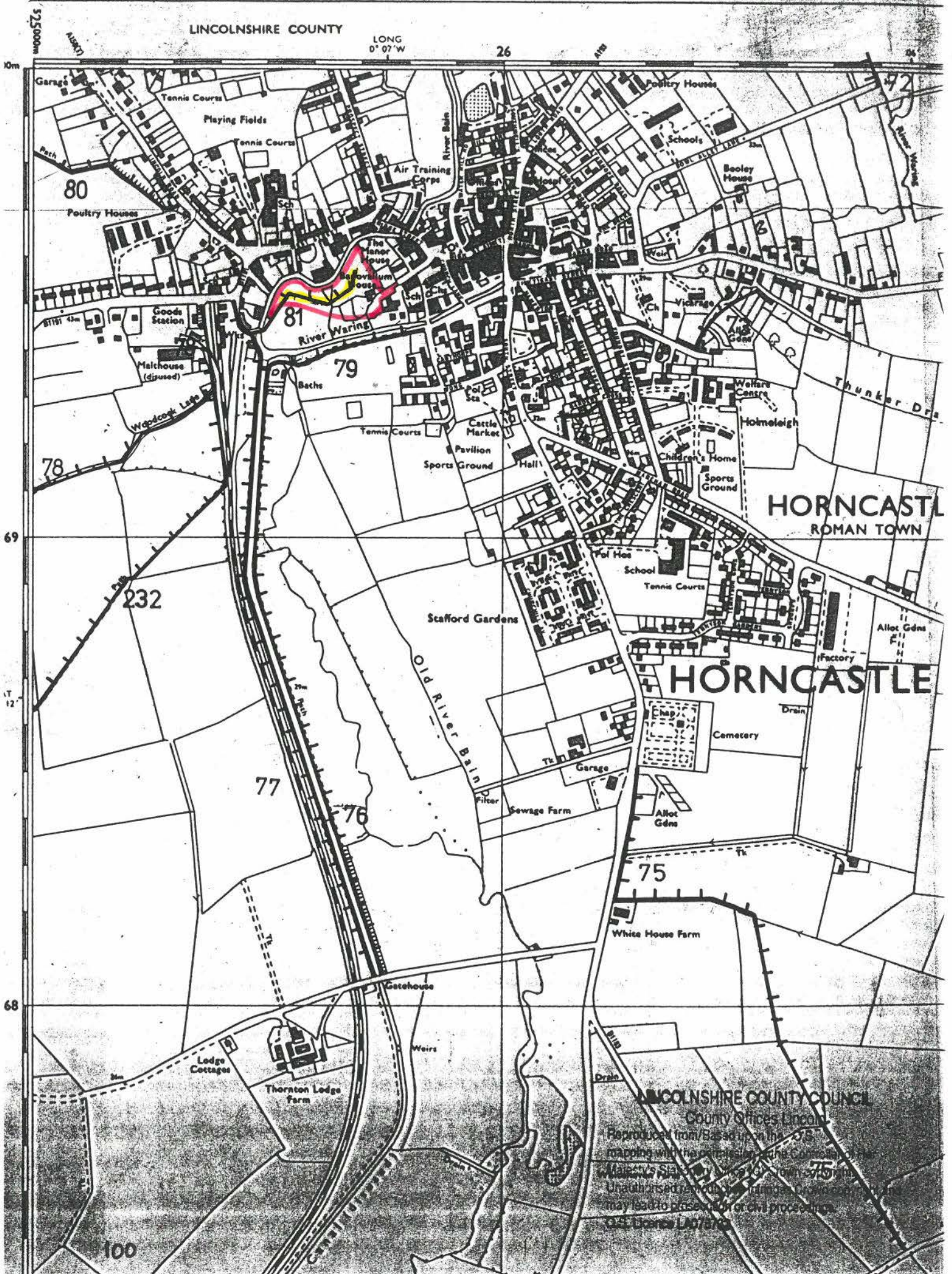
Signed 

Stuart Earl Crooks
Director
Lincolnshire Wildlife Trust

FOR TRUST USE

Site Name	Banovallum House
Map Ref Number	100
File Number	1800





HORNCASTLE
ROMAN TOWN

HORNCASTLE

LINCOLNSHIRE COUNTY COUNCIL

County Offices Lincoln

Reproduced from Basemap on the 1988
 mapping with the permission of the Controller of
 Her Majesty's Stationery Office. Crown Copyright
 Unauthorised reproduction of this map
 may lead to prosecution or civil proceedings.
 OS Basemap LA07/88

STATUTORY DECLARATION MADE UNDER SECTION 31(6) OF THE HIGHWAYS ACT
1980

I Stuart Earl Crooks Director of the Lincolnshire Wildlife Trust of Banovallum House Manor
House Street Horncastle Lincolnshire LN9 5HF do solemnly and sincerely declare as
follows:

1. I have deposited with Lincolnshire County Council (Highways & Planning Directorate)
Maps of land owned by the Lincolnshire Wildlife Trust accompanied by Statements
indicating those public rights of way then dedicated (if any) as shown in the schedule
attached hereto marked SEC1.
2. Since these Maps and Statements were deposited no ways additional to those shown on
the Maps and described in the Statements (if any) for use as public rights of way have
been dedicated by the Lincolnshire Wildlife Trust.


I make this solemn declaration conscientiously believing the same to be true and by virtue of
the Statutory Declarations Act of 1835.

Declared by STUART EARL CROOKS

at *5 SWA Street Horncastle*
Lincolnshire
this *8th* day of *December*

2006

before me,



Solicitor/Commissioner for Oaths

This is the Schedule marked SEC1 referred to in the Statutory Declaration of Stuart Earl Crooks declared before me on this 8 day of December 2006.



Stuart Earl Crooks

LINCOLNSHIRE WILDLIFE TRUST

Schedule of Maps and Statements deposited with Lincolnshire County Council pursuant to Section 31 (6) of the Highways Act 1980.

A. Maps & Statements dated and deposited on 14 December 2001

Site Name	Parish
Ancaster Valley	Ancaster
Arnold's Meadow	Spalding
Banovallum House	Horncastle
Baston Fen & Thurlby Fen Slipe	Baston & Thurlby (SK)
Boston Road Brick Pits	Gosberton
Boultham Mere, Lincoln	Boultham (Lincoln)
Candlesby Hill Quarry	Welton le Marsh
Digby Corner	Digby
Duke's Covert	Wilsford
Fir Hill Quarry	Little Cawthorpe
Friskney Decoy Wood	Friskney
Gibraltar Point	Croft
Goslings Corner	Langton by Wragby
Great Casterton Road Banks	Stamford St Johns
Hatton Meadows	Hatton
Hopland's Wood	Claxby St Andrew
Keal Carr	East Keal
Kingerby Beck Meadows	Owersby
Kirkby Gravel Pit	Tattershall Thorpe
Kirkby Moor	Kirkby on Bain
Linwood Warren	Linwood
Mill Hill Quarry	Claxby St Andrew
Moor Closes	Ancaster
Moor Farm	Kirkby on Bain
Moulton Marsh	Moulton
Muckton Wood	Muckton
Pawson's Field	Toynton All Saints
Pickerings Meadow	Dunholme
Rauceby Warren	South Rauceby
Red Hill	Goulceby
Rigsby Wood	Rigsby with Ailby
Roughton Moor Wood	Roughton
Saltfleetby (Paradise & Sea View)	Saltfleetby St Clement
Scotton Common	Scotton
Silverines Meadow	Asterby
Snipe Dales (Beckside) & Furze Hill	Lusby with Winceby
Whisby Nature Park	Whisby

B. Maps & Statements dated 29 January 2003 deposited on 31 January 2003

Site Name	Parish
Lawn Wood & Meadows	Castle Bytham
Farlesthorne Field	Willoughby
Tortoiseshell Wood & Meadows	North Witham
Willoughby Meadow	Willoughby-with-Sloothby
Welton-le-Wold Quarry	Welton-le-Wold
Upper & Lower Sow Dale	Old Bolingbroke & Mavis Enderby
Toby's Hill	Skidbrooke with Saltfleet
Thurlby Fen Slupe	Thurlby
Stanton's Pit	Witham-on-the Hill
Scotton Common	Scotton
Robert's Field	Careby, Aunby & Holywell
Huttoft Bank Pit	Huttoft

C. Maps & Statements dated 6 July 2005 deposited on 14 July 2005

Site Name	Parish
Deeping Lakes	Deeping St James
Gibraltar Point Extensions	Wainfleet St Mary & Croft
Legbourne Wood	Legbourne
Saltfleetby-Theddlethorpe Dunes NNR Extensions	Saltfleetby & Theddlethorpe
Sotby Meadows	Sotby
The Shrubberies	Long Sutton
Heath's Meadows	Bratoft

Lincolnshire Wildlife Trust
 Banovallum House
 Manor House Street
 Horncastle
 LN9 5HF
 Tel: 01507 526667

Charity No: 218895